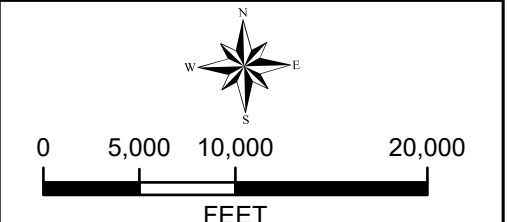


FIGURE 1
DETAILED ROUTE
DESCRIPTION MAP
BELL COUNTY EAST SWITCH —
BIG HILL SUBSTATION
765 KV TRANSMISSION LINE PROJECT

- LEGEND**
- BELL COUNTY EAST SWITCH
 - BIG HILL SUBSTATION
 - COUNTY BOUNDARY
 - STUDY AREA
 - NODE BETWEEN ADJACENT ROUTE LINKS
 - ALTERNATIVE ROUTE LINK
 - EXISTING TRANSMISSION LINE
 - MAJOR ROADWAY
 - MINOR ROADWAY
 - INTERSTATE HIGHWAY (IH)
 - STATE HIGHWAY (SH)
 - STATE HIGHWAY LOOP
 - UNITED STATES HIGHWAY (US)
 - RAILROAD
 - STREAM / RIVER
 - WATERBODY
 - CITY LIMIT
 - UNINCORPORATED PLACE



SOURCE: RRC, 2024; TNRIS, 2024; USGS, 2024

STUDY AREA LOCATION

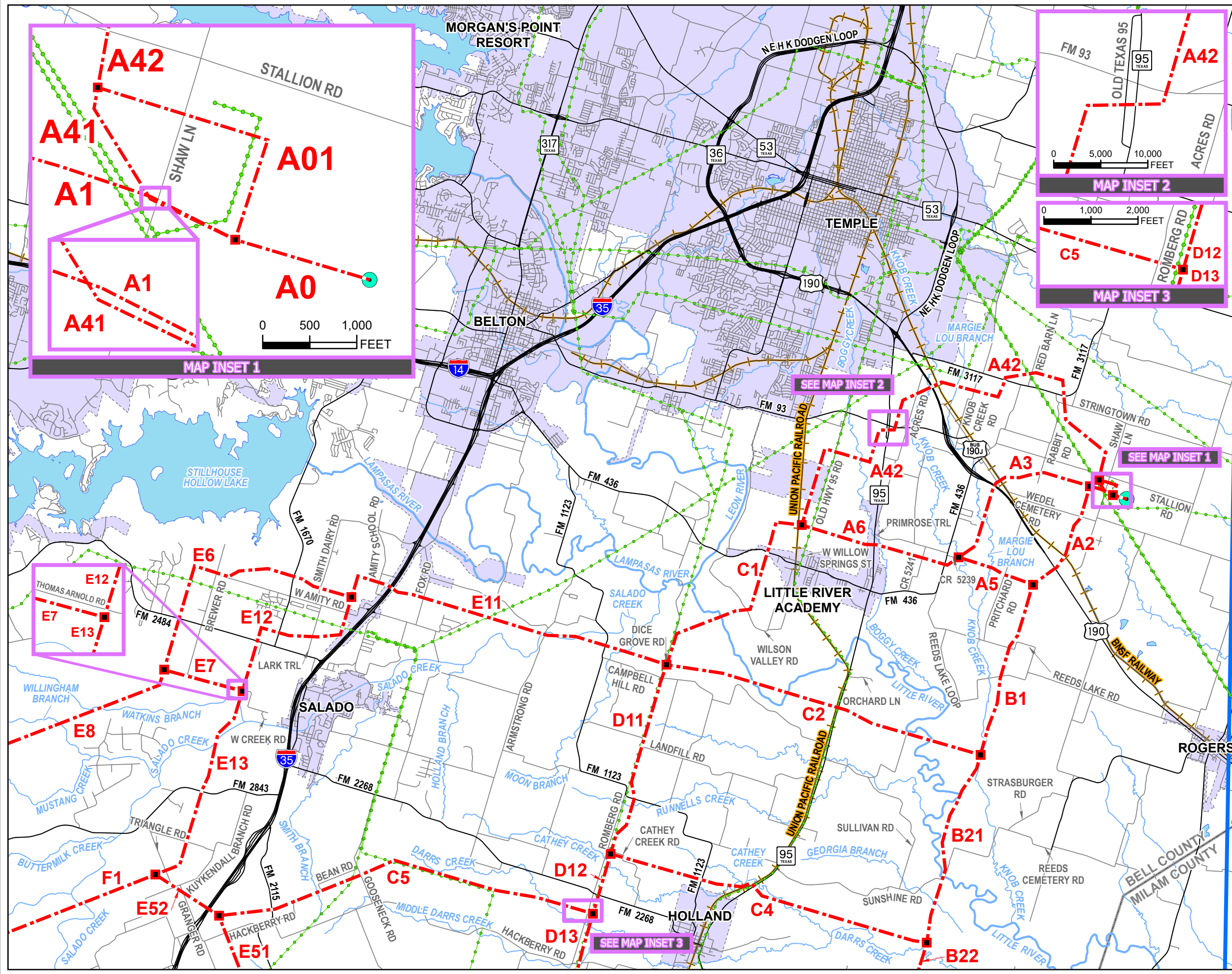
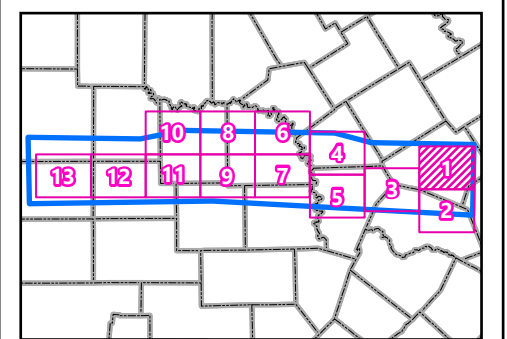


















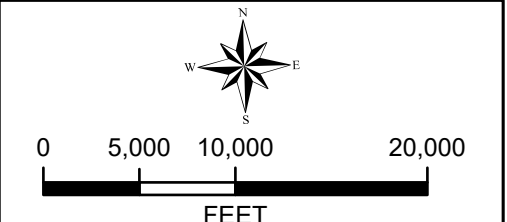


FIGURE 2
DETAILED ROUTE
DESCRIPTION MAP
BELL COUNTY EAST SWITCH —
BIG HILL SUBSTATION
765 KV TRANSMISSION LINE PROJECT

- LEGEND**
-  BELL COUNTY EAST SWITCH
 -  BIG HILL SUBSTATION
 -  COUNTY BOUNDARY
 -  STUDY AREA
 -  NODE BETWEEN ADJACENT ROUTE LINKS
 -  ALTERNATIVE ROUTE LINK
 -  EXISTING TRANSMISSION LINE
 -  MAJOR ROADWAY
 -  MINOR ROADWAY
 -  INTERSTATE HIGHWAY (IH)
 -  STATE HIGHWAY (SH)
 -  STATE HIGHWAY LOOP
 -  UNITED STATES HIGHWAY (US)
 -  RAILROAD
 -  STREAM / RIVER
 -  WATERBODY
 -  CITY LIMIT
 -  UNINCORPORATED PLACE



SOURCE: RRC, 2024; TNRIS, 2024; USGS, 2024

STUDY AREA LOCATION

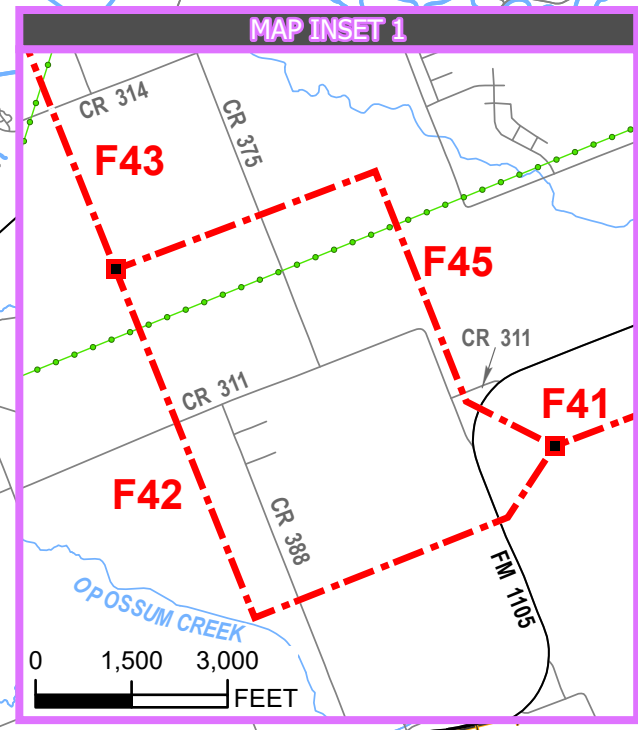
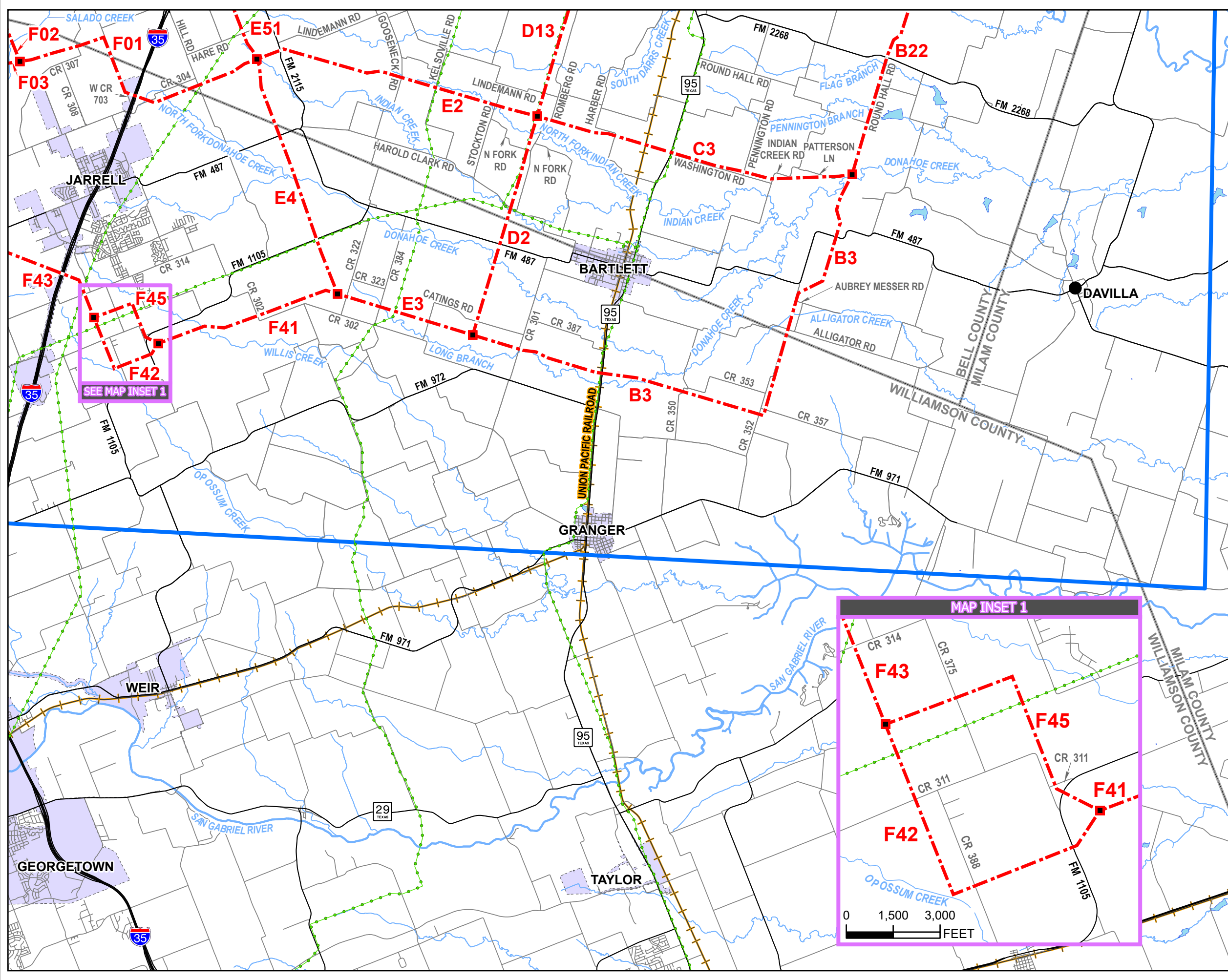
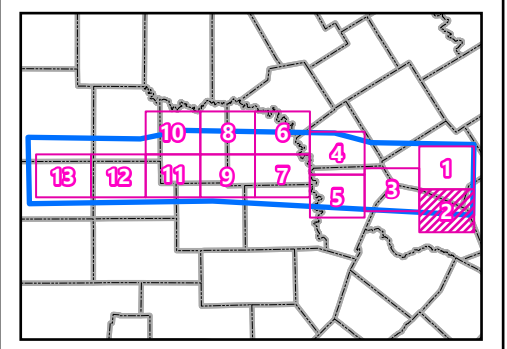
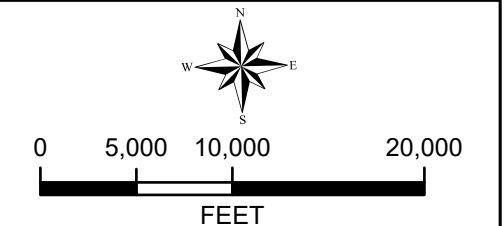


FIGURE 3
DETAILED ROUTE
DESCRIPTION MAP
BELL COUNTY EAST SWITCH —
BIG HILL SUBSTATION
765 KV TRANSMISSION LINE PROJECT

- LEGEND**
- BELL COUNTY EAST SWITCH
 - BIG HILL SUBSTATION
 - COUNTY BOUNDARY
 - STUDY AREA
 - NODE BETWEEN ADJACENT ROUTE LINKS
 - ALTERNATIVE ROUTE LINK
 - EXISTING TRANSMISSION LINE
 - MAJOR ROADWAY
 - MINOR ROADWAY
 - INTERSTATE HIGHWAY (IH)
 - STATE HIGHWAY (SH)
 - STATE HIGHWAY LOOP
 - UNITED STATES HIGHWAY (US)
 - RAILROAD
 - STREAM / RIVER
 - WATERBODY
 - CITY LIMIT
 - UNINCORPORATED PLACE



SOURCE: RRC, 2024; TNRIS, 2024; USGS, 2024

STUDY AREA LOCATION

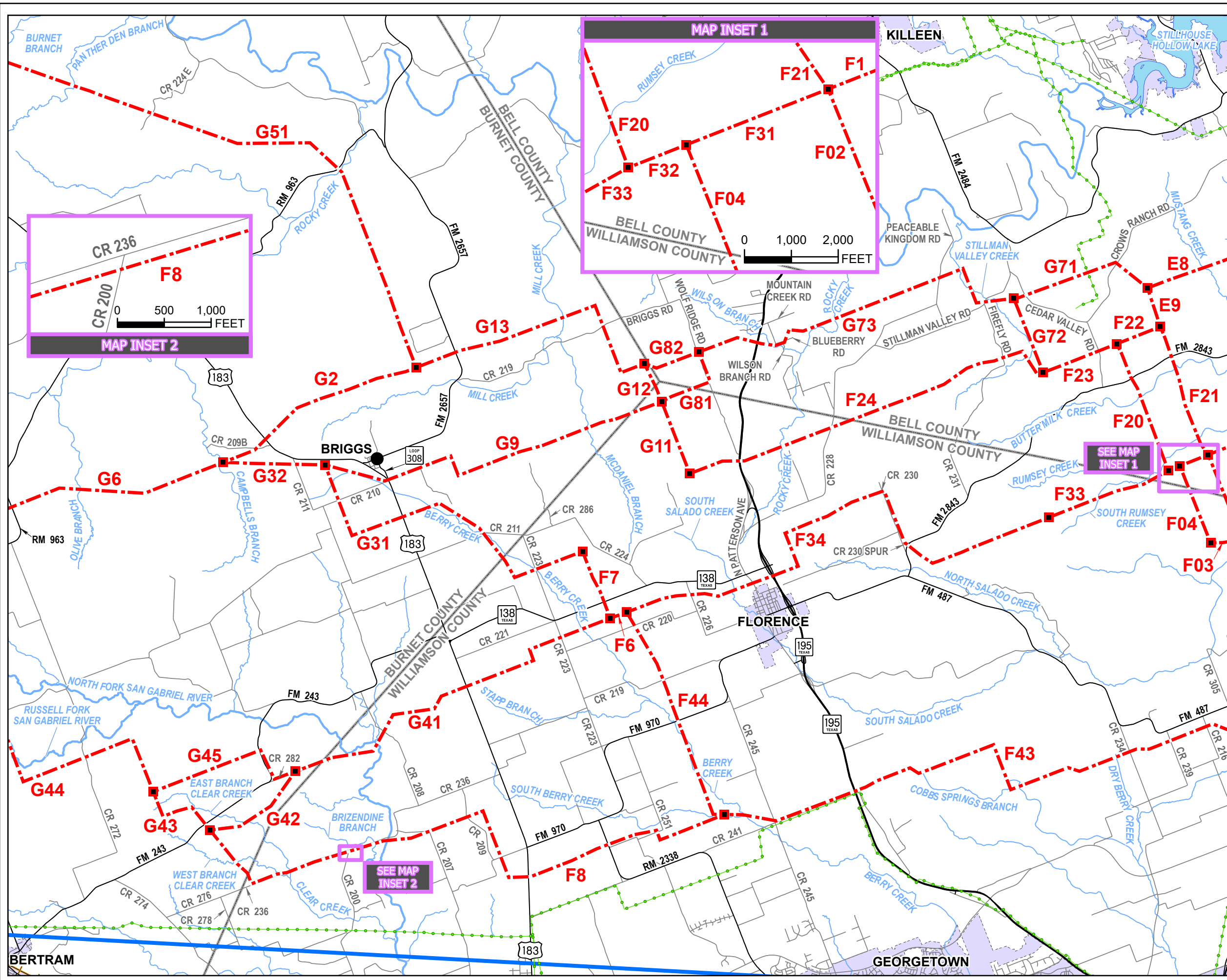
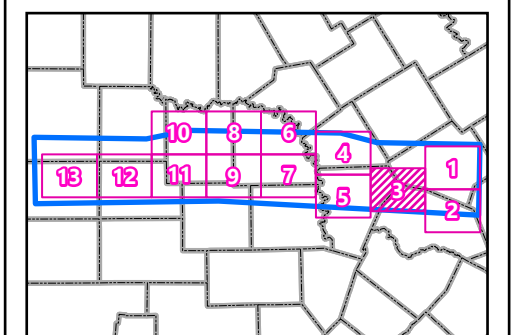


















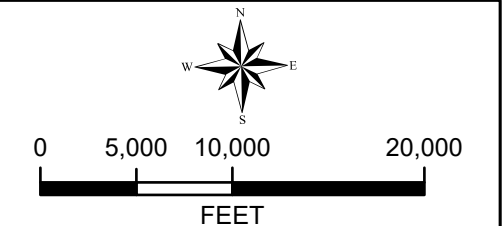


FIGURE 4
DETAILED ROUTE
DESCRIPTION MAP
BELL COUNTY EAST SWITCH —
BIG HILL SUBSTATION
765 KV TRANSMISSION LINE PROJECT

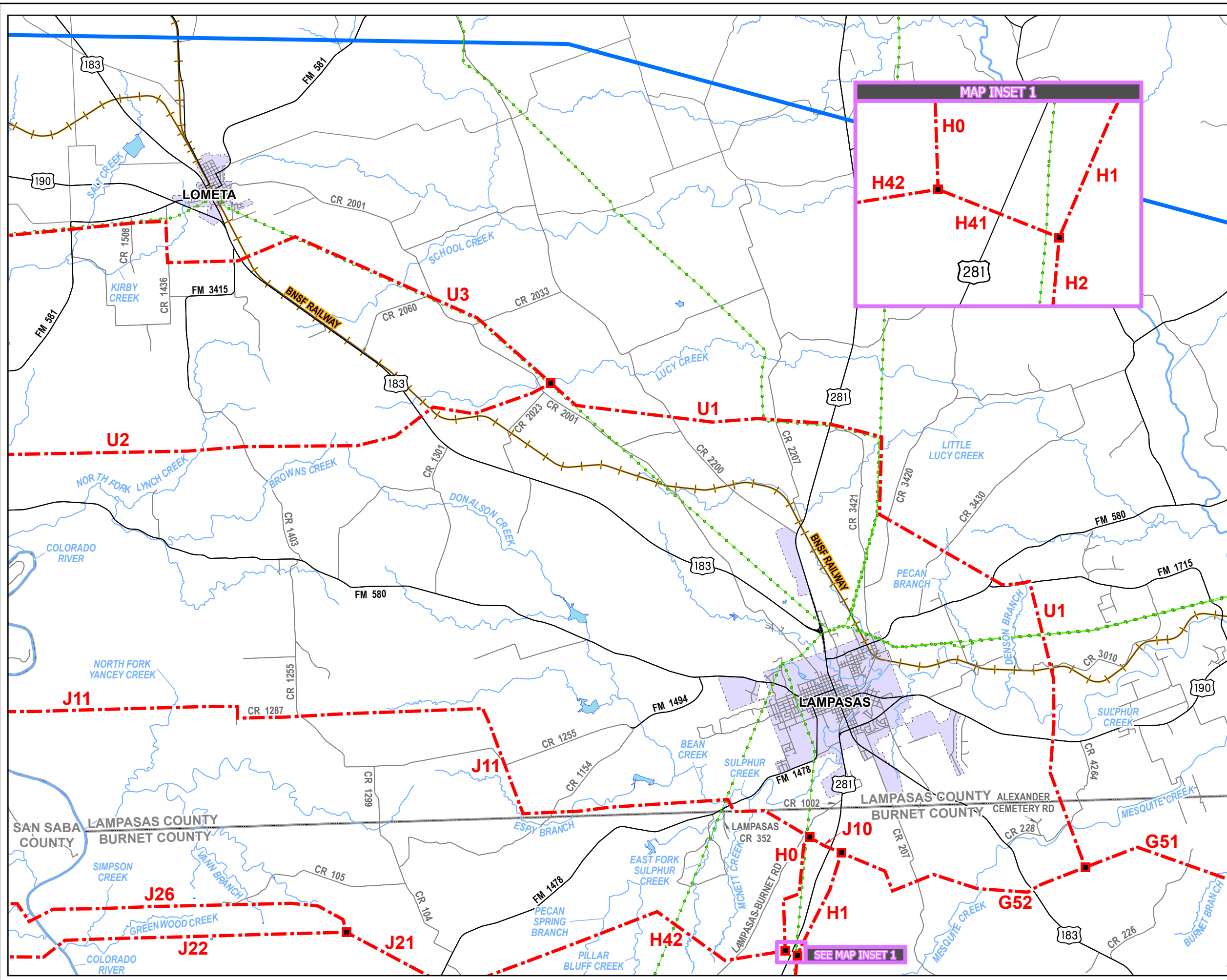
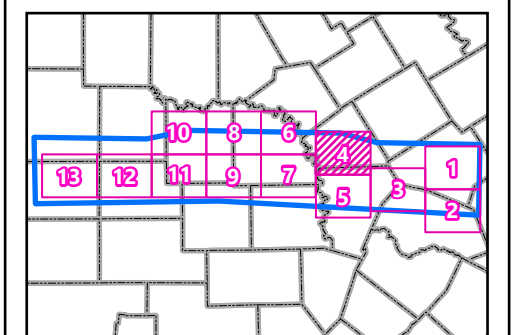
LEGEND

-  BELL COUNTY EAST SWITCH
-  BIG HILL SUBSTATION
-  COUNTY BOUNDARY
-  STUDY AREA
-  NODE BETWEEN ADJACENT ROUTE LINKS
-  ALTERNATIVE ROUTE LINK
-  EXISTING TRANSMISSION LINE
-  MAJOR ROADWAY
-  MINOR ROADWAY
-  INTERSTATE HIGHWAY (IH)
-  STATE HIGHWAY (SH)
-  STATE HIGHWAY LOOP
-  UNITED STATES HIGHWAY (US)
-  RAILROAD
-  STREAM / RIVER
-  WATERBODY
-  CITY LIMIT
-  UNINCORPORATED PLACE



SOURCE: RRC, 2024; TNRIS, 2024; USGS, 2024

STUDY AREA LOCATION



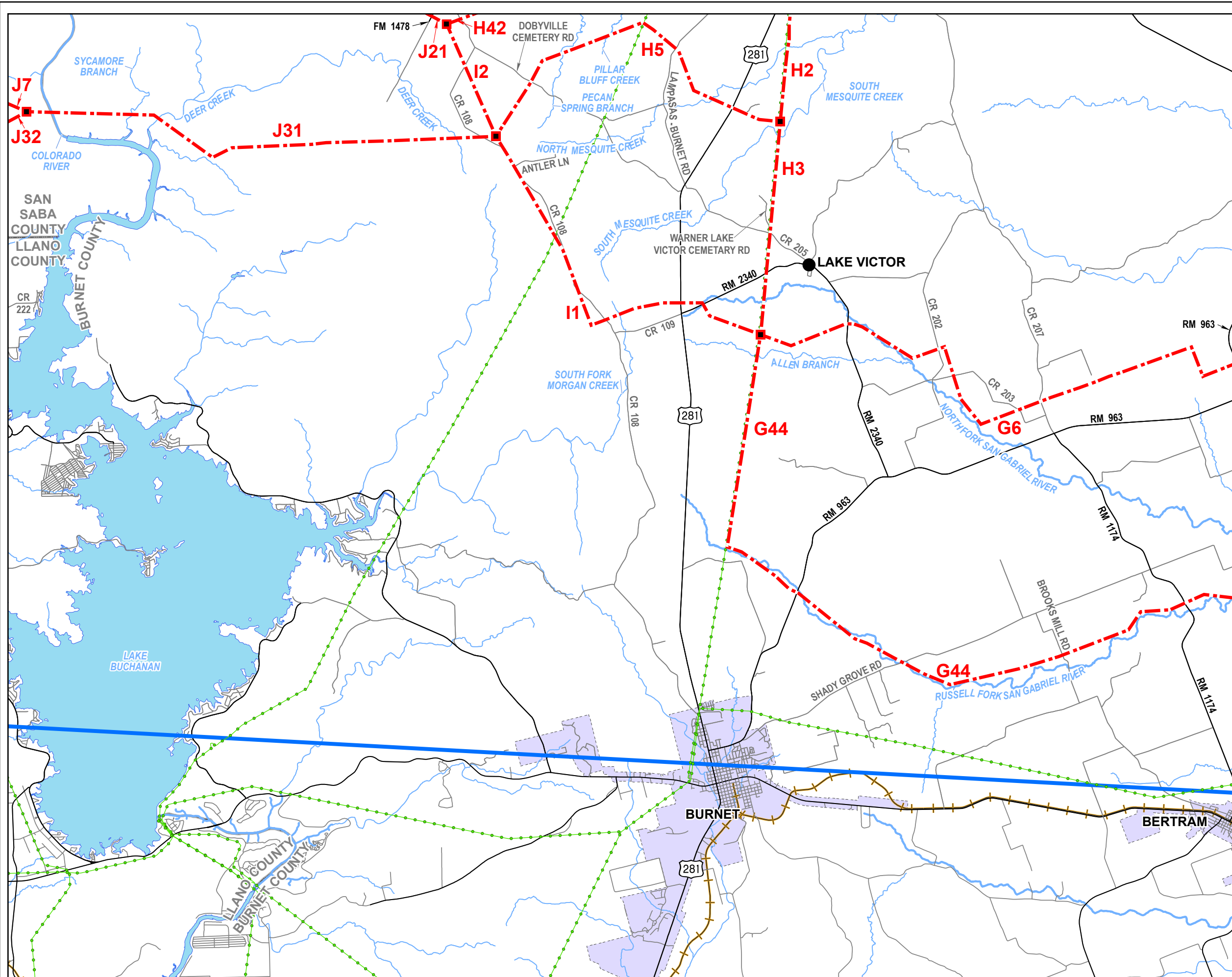
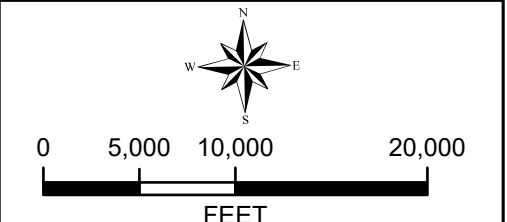


FIGURE 5
DETAILED ROUTE
DESCRIPTION MAP
BELL COUNTY EAST SWITCH —
BIG HILL SUBSTATION
765 KV TRANSMISSION LINE PROJECT

- LEGEND**
- BELL COUNTY EAST SWITCH
 - BIG HILL SUBSTATION
 - COUNTY BOUNDARY
 - STUDY AREA
 - NODE BETWEEN ADJACENT ROUTE LINKS
 - ALTERNATIVE ROUTE LINK
 - EXISTING TRANSMISSION LINE
 - MAJOR ROADWAY
 - MINOR ROADWAY
 - INTERSTATE HIGHWAY (IH)
 - STATE HIGHWAY (SH)
 - STATE HIGHWAY LOOP
 - UNITED STATES HIGHWAY (US)
 - RAILROAD
 - STREAM / RIVER
 - WATERBODY
 - CITY LIMIT
 - UNINCORPORATED PLACE



SOURCE: RRC, 2024; TNRIS, 2024; USGS, 2024

STUDY AREA LOCATION

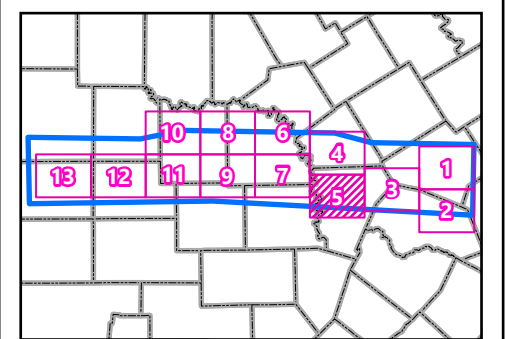


















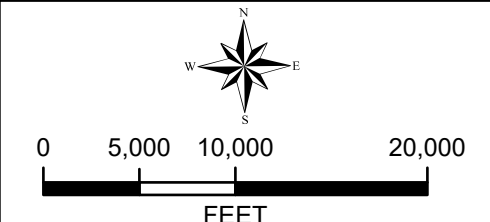


FIGURE 8
DETAILED ROUTE
DESCRIPTION MAP
BELL COUNTY EAST SWITCH —
BIG HILL SUBSTATION
765 KV TRANSMISSION LINE PROJECT

- LEGEND**
-  BELL COUNTY EAST SWITCH
 -  BIG HILL SUBSTATION
 -  COUNTY BOUNDARY
 -  STUDY AREA
 -  NODE BETWEEN ADJACENT ROUTE LINKS
 -  ALTERNATIVE ROUTE LINK
 -  EXISTING TRANSMISSION LINE
 -  MAJOR ROADWAY
 -  MINOR ROADWAY
 -  INTERSTATE HIGHWAY (IH)
 -  STATE HIGHWAY (SH)
 -  STATE HIGHWAY LOOP
 -  UNITED STATES HIGHWAY (US)
 -  RAILROAD
 -  STREAM / RIVER
 -  WATERBODY
 -  CITY LIMIT
 -  UNINCORPORATED PLACE



SOURCE: RRC, 2024; TNRIS, 2024; USGS, 2024

STUDY AREA LOCATION

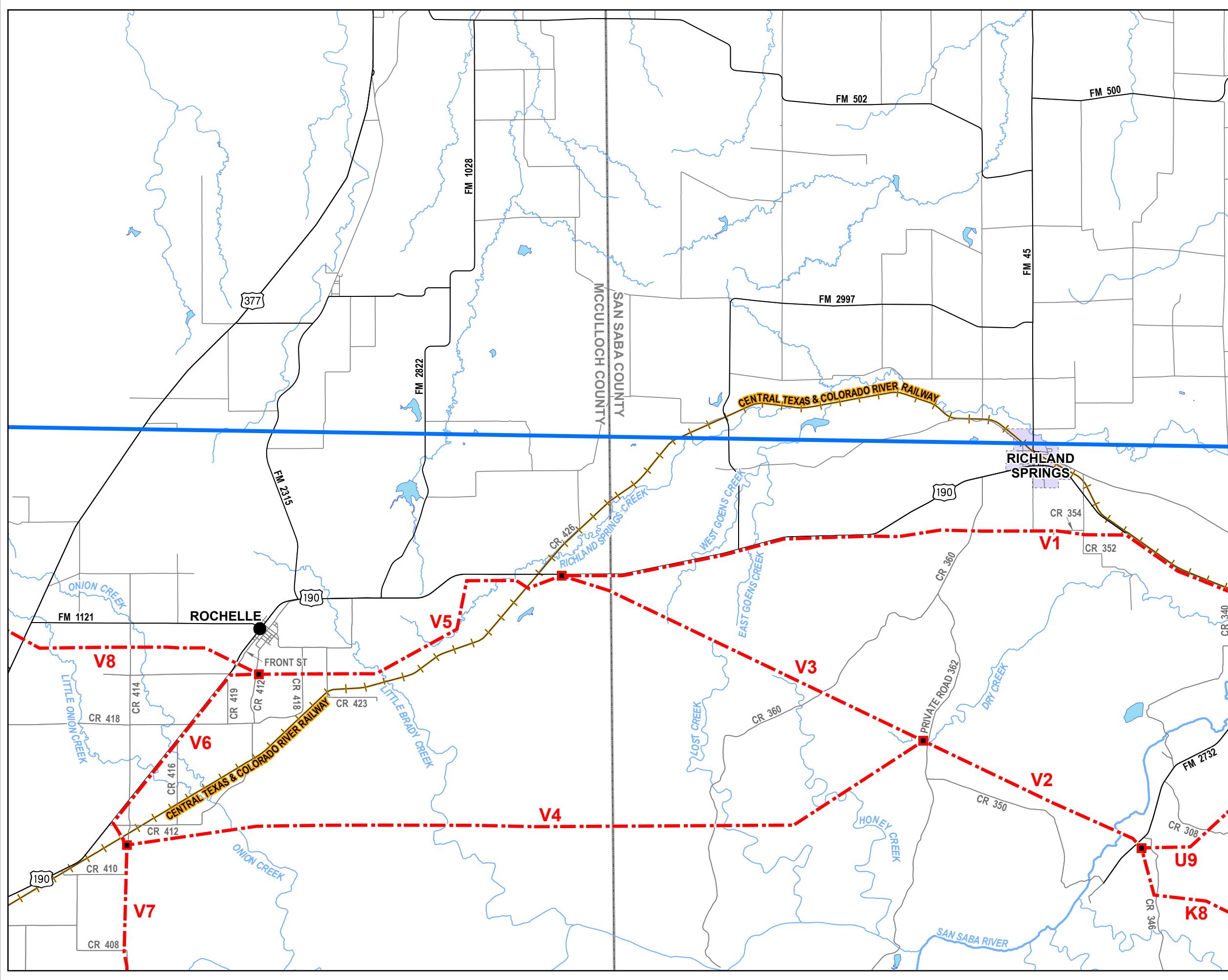
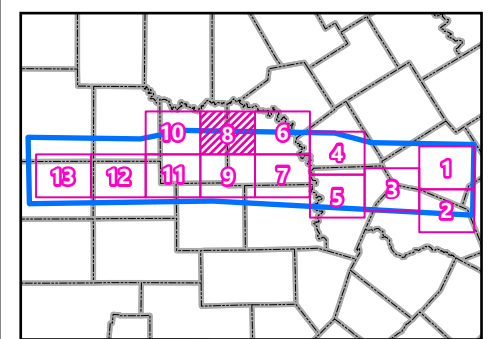


















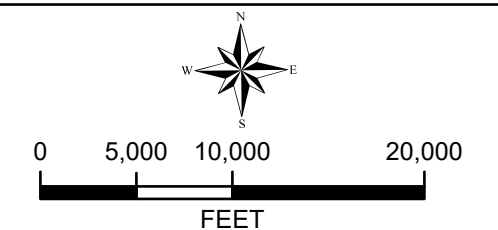


FIGURE 9
DETAILED ROUTE
DESCRIPTION MAP
BELL COUNTY EAST SWITCH —
BIG HILL SUBSTATION
765 KV TRANSMISSION LINE PROJECT

LEGEND

-  BELL COUNTY EAST SWITCH
-  BIG HILL SUBSTATION
-  COUNTY BOUNDARY
-  STUDY AREA
-  NODE BETWEEN ADJACENT ROUTE LINKS
-  ALTERNATIVE ROUTE LINK
-  EXISTING TRANSMISSION LINE
-  MAJOR ROADWAY
-  MINOR ROADWAY
-  INTERSTATE HIGHWAY (IH)
-  STATE HIGHWAY (SH)
-  STATE HIGHWAY LOOP
-  UNITED STATES HIGHWAY (US)
-  RAILROAD
-  STREAM / RIVER
-  WATERBODY
-  CITY LIMIT
-  UNINCORPORATED PLACE



SOURCE: RRC, 2024; TNRIS, 2024; USGS, 2024

STUDY AREA LOCATION

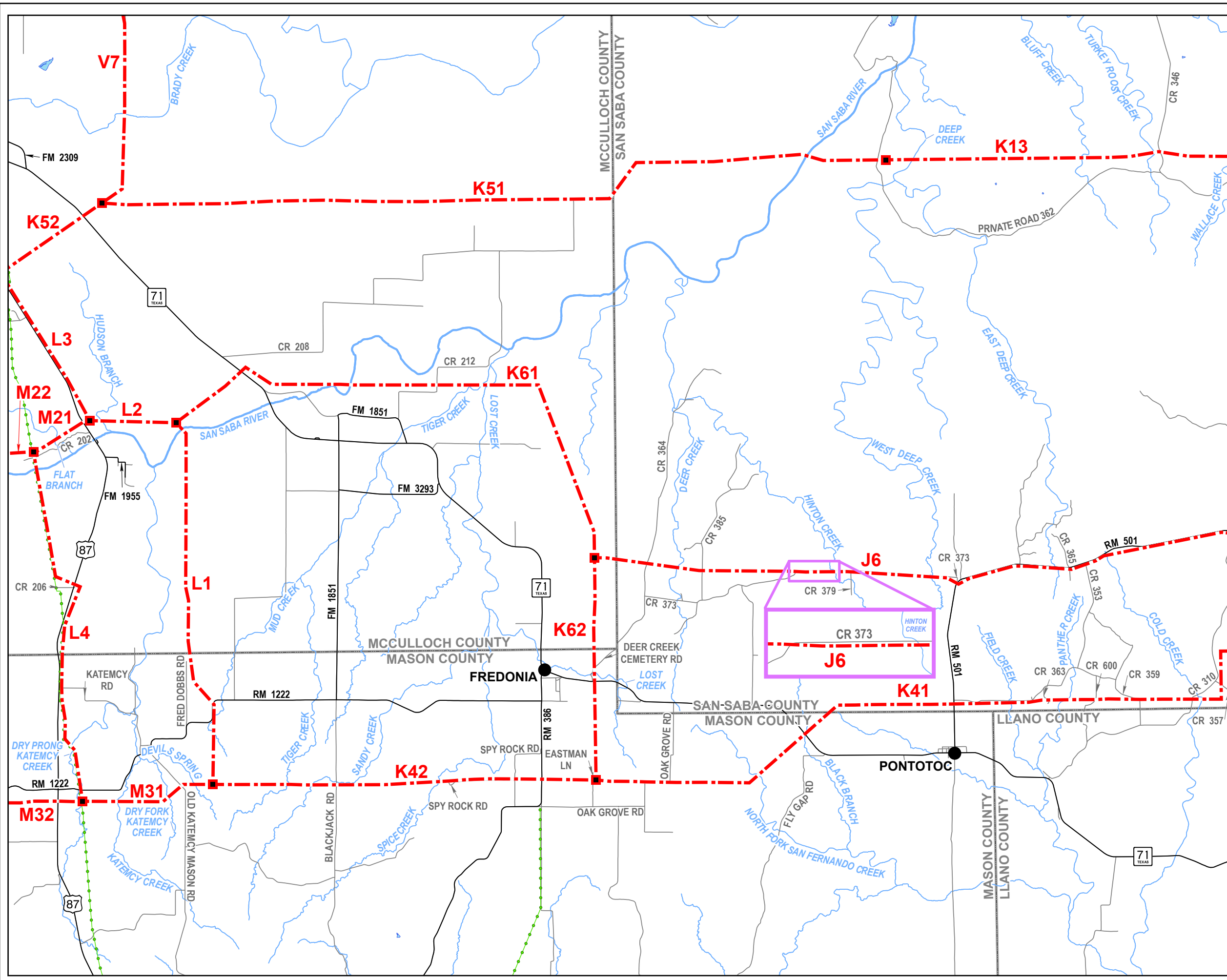
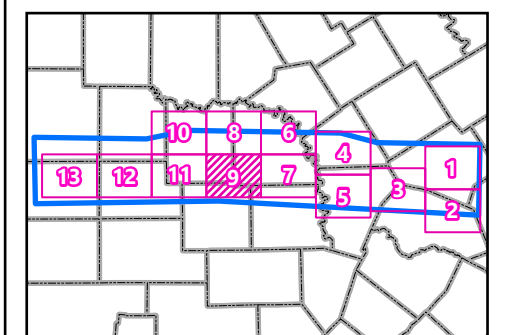


















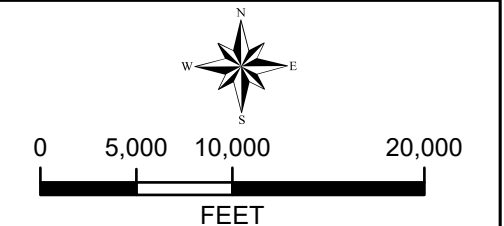


FIGURE 10
DETAILED ROUTE
DESCRIPTION MAP
BELL COUNTY EAST SWITCH —
BIG HILL SUBSTATION
765 KV TRANSMISSION LINE PROJECT

LEGEND

-  BELL COUNTY EAST SWITCH
-  BIG HILL SUBSTATION
-  COUNTY BOUNDARY
-  STUDY AREA
-  NODE BETWEEN ADJACENT ROUTE LINKS
-  ALTERNATIVE ROUTE LINK
-  EXISTING TRANSMISSION LINE
-  MAJOR ROADWAY
-  MINOR ROADWAY
-  INTERSTATE HIGHWAY (IH)
-  STATE HIGHWAY (SH)
-  STATE HIGHWAY LOOP
-  UNITED STATES HIGHWAY (US)
-  RAILROAD
-  STREAM / RIVER
-  WATERBODY
-  CITY LIMIT
-  UNINCORPORATED PLACE



SOURCE: RRC, 2024; TNRIS, 2024; USGS, 2024

STUDY AREA LOCATION

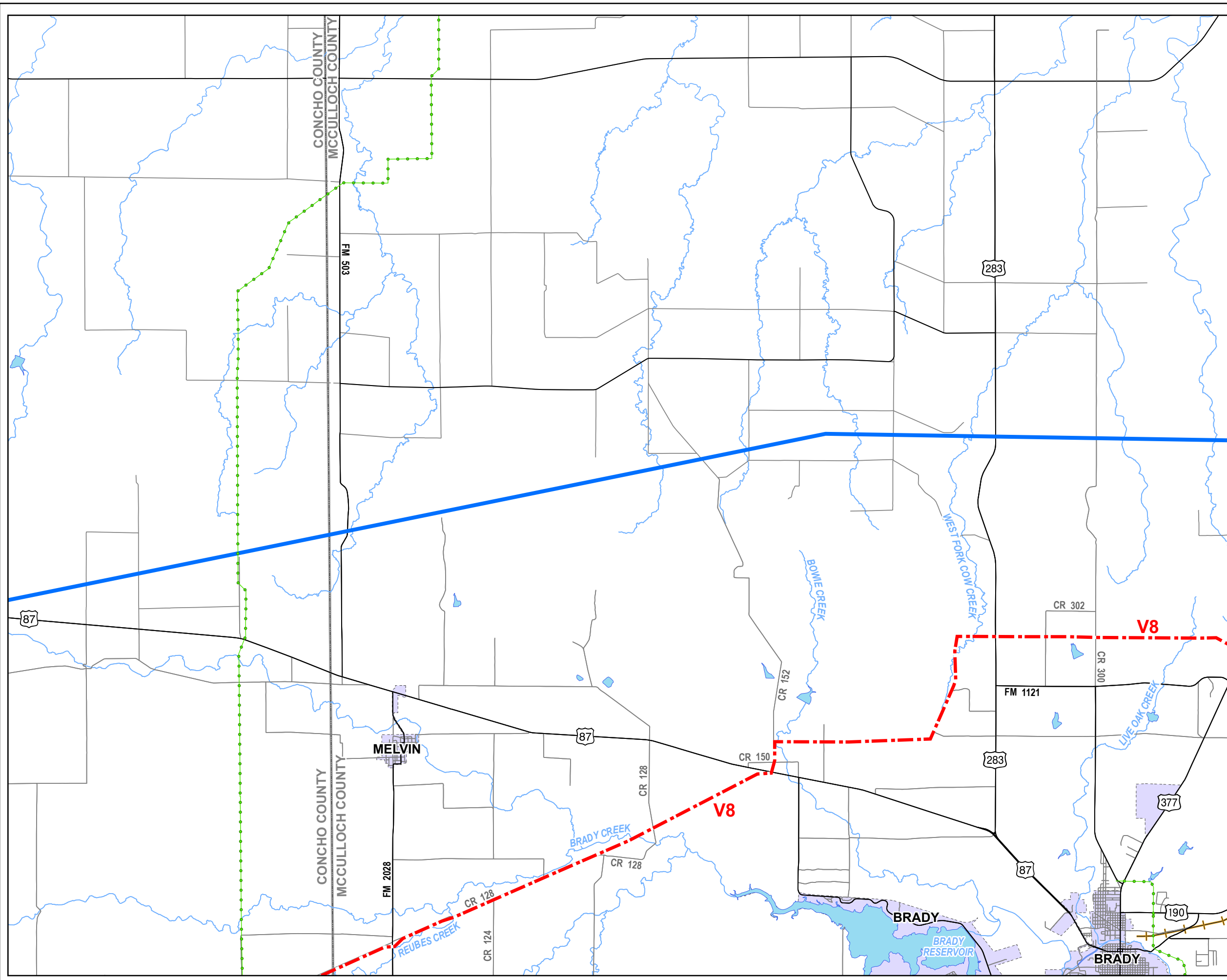
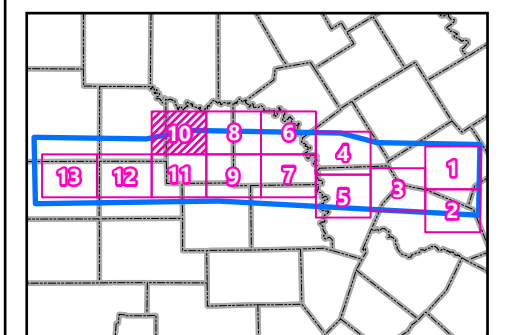


















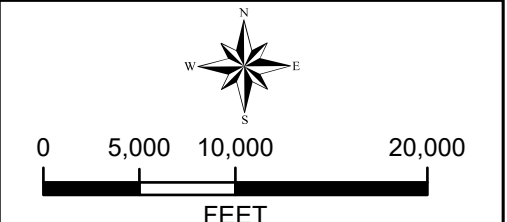


FIGURE 11
DETAILED ROUTE
DESCRIPTION MAP
BELL COUNTY EAST SWITCH —
BIG HILL SUBSTATION
765 KV TRANSMISSION LINE PROJECT

- LEGEND**
-  BELL COUNTY EAST SWITCH
 -  BIG HILL SUBSTATION
 -  COUNTY BOUNDARY
 -  STUDY AREA
 -  NODE BETWEEN ADJACENT ROUTE LINKS
 -  ALTERNATIVE ROUTE LINK
 -  EXISTING TRANSMISSION LINE
 -  MAJOR ROADWAY
 -  MINOR ROADWAY
 -  INTERSTATE HIGHWAY (IH)
 -  STATE HIGHWAY (SH)
 -  STATE HIGHWAY LOOP
 -  UNITED STATES HIGHWAY (US)
 -  RAILROAD
 -  STREAM / RIVER
 -  WATERBODY
 -  CITY LIMIT
 -  UNINCORPORATED PLACE



SOURCE: RRC, 2024; TNRIS, 2024; USGS, 2024

STUDY AREA LOCATION

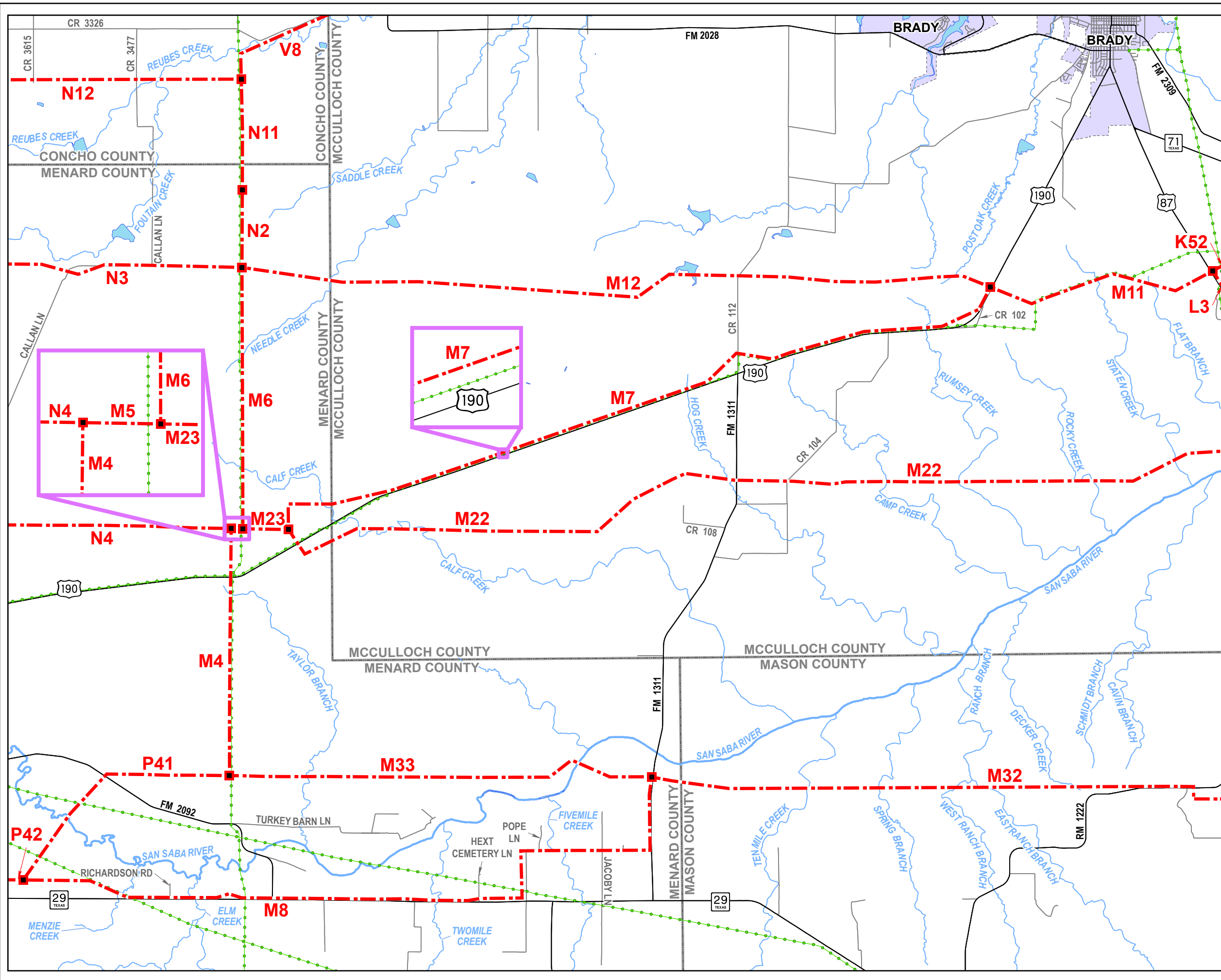
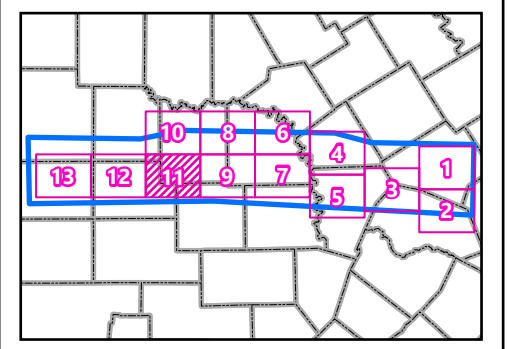
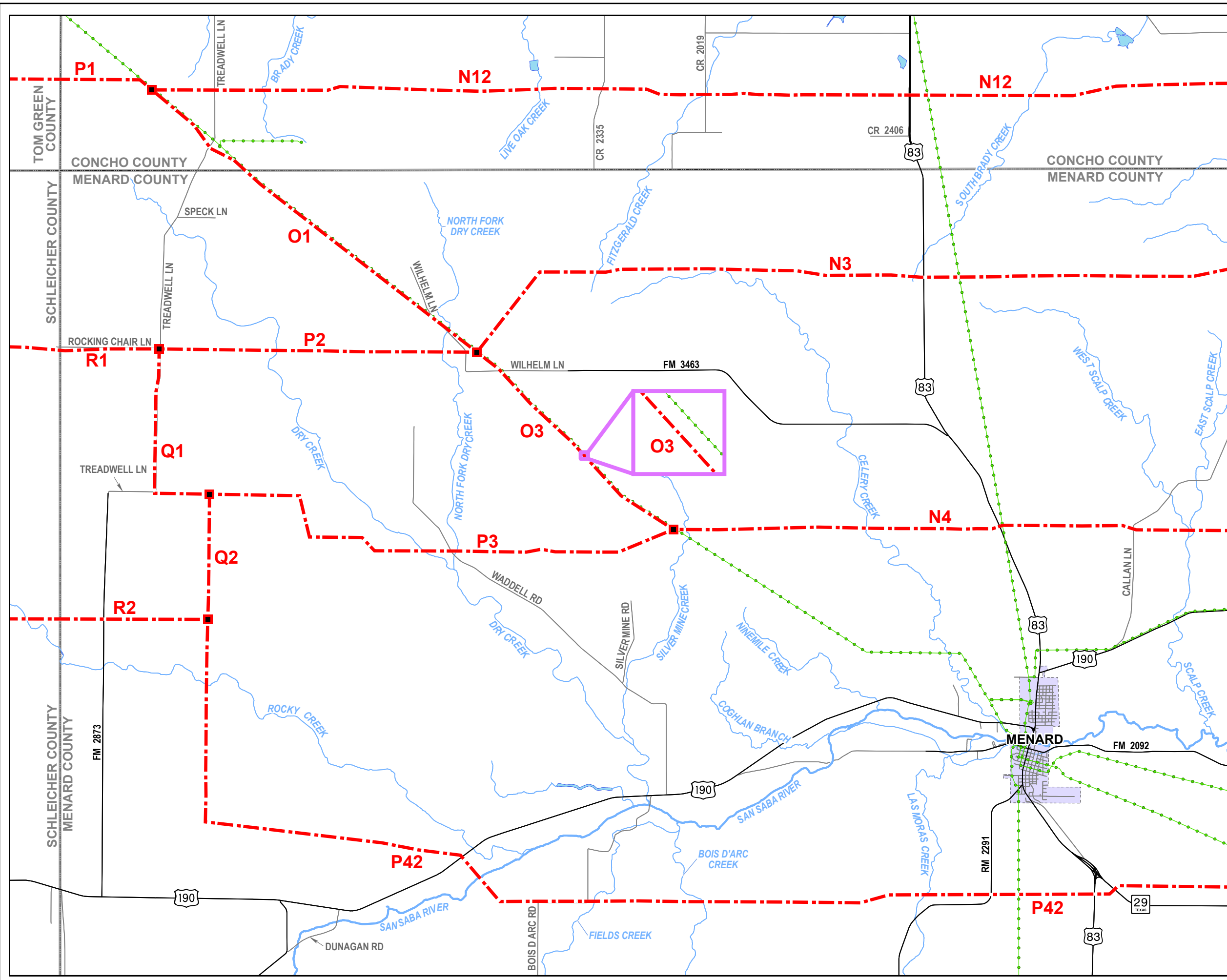
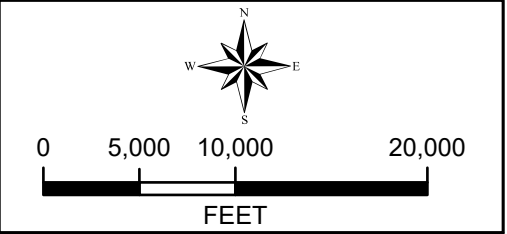


FIGURE 12
DETAILED ROUTE
DESCRIPTION MAP
BELL COUNTY EAST SWITCH —
BIG HILL SUBSTATION
765 KV TRANSMISSION LINE PROJECT



- LEGEND**
- BELL COUNTY EAST SWITCH
 - BIG HILL SUBSTATION
 - COUNTY BOUNDARY
 - STUDY AREA
 - NODE BETWEEN ADJACENT ROUTE LINKS
 - ALTERNATIVE ROUTE LINK
 - EXISTING TRANSMISSION LINE
 - MAJOR ROADWAY
 - MINOR ROADWAY
 - INTERSTATE HIGHWAY (IH)
 - STATE HIGHWAY (SH)
 - STATE HIGHWAY LOOP
 - UNITED STATES HIGHWAY (US)
 - RAILROAD
 - STREAM / RIVER
 - WATERBODY
 - CITY LIMIT
 - UNINCORPORATED PLACE



SOURCE: RRC, 2024; TNRIS, 2024; USGS, 2024

STUDY AREA LOCATION

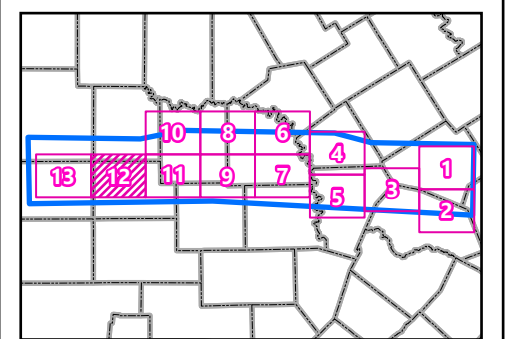
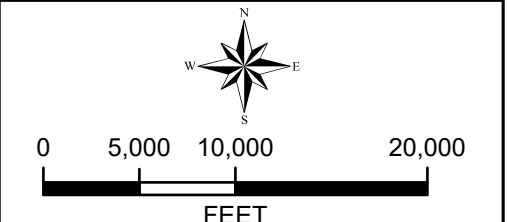


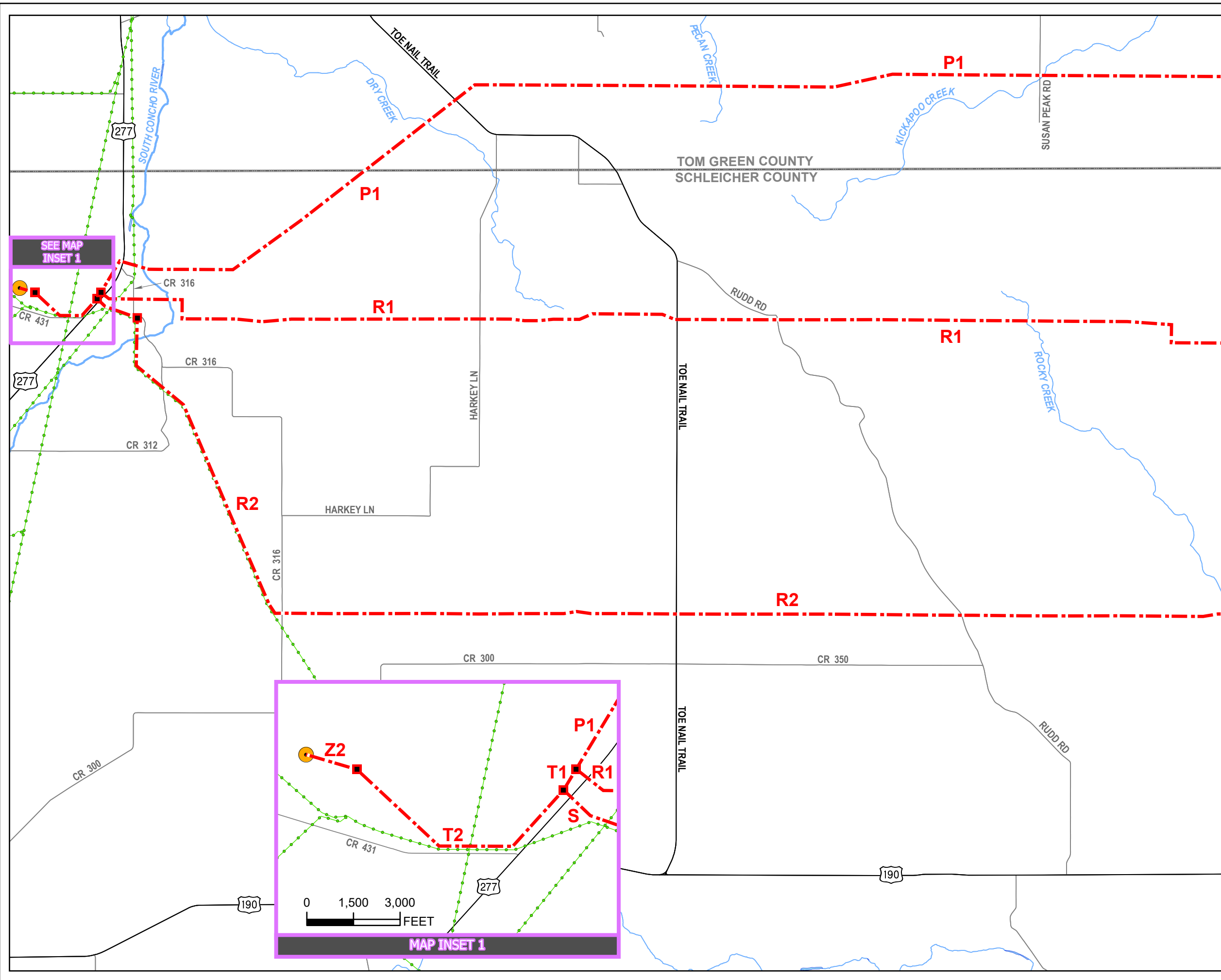
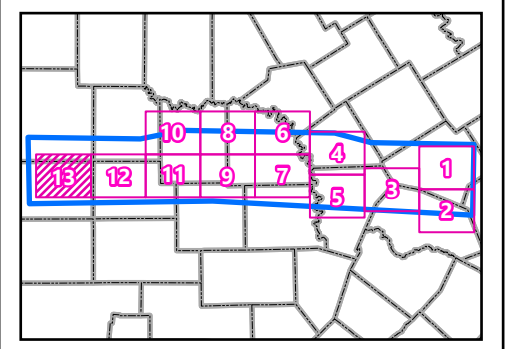
FIGURE 13
DETAILED ROUTE
DESCRIPTION MAP
BELL COUNTY EAST SWITCH —
BIG HILL SUBSTATION
765 KV TRANSMISSION LINE PROJECT

- LEGEND**
- BELL COUNTY EAST SWITCH
 - BIG HILL SUBSTATION
 - COUNTY BOUNDARY
 - STUDY AREA
 - NODE BETWEEN ADJACENT ROUTE LINKS
 - ALTERNATIVE ROUTE LINK
 - EXISTING TRANSMISSION LINE
 - MAJOR ROADWAY
 - MINOR ROADWAY
 - INTERSTATE HIGHWAY (IH)
 - STATE HIGHWAY (SH)
 - STATE HIGHWAY LOOP
 - UNITED STATES HIGHWAY (US)
 - RAILROAD
 - STREAM / RIVER
 - WATERBODY
 - CITY LIMIT
 - UNINCORPORATED PLACE



SOURCE: RRC, 2024; TNRIS, 2024; USGS, 2024

STUDY AREA LOCATION



SEE MAP
 INSET 1

