Project Area -- West

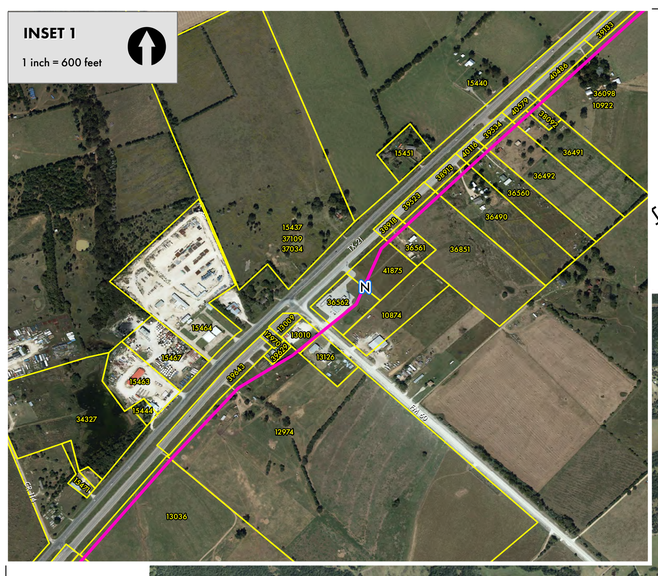

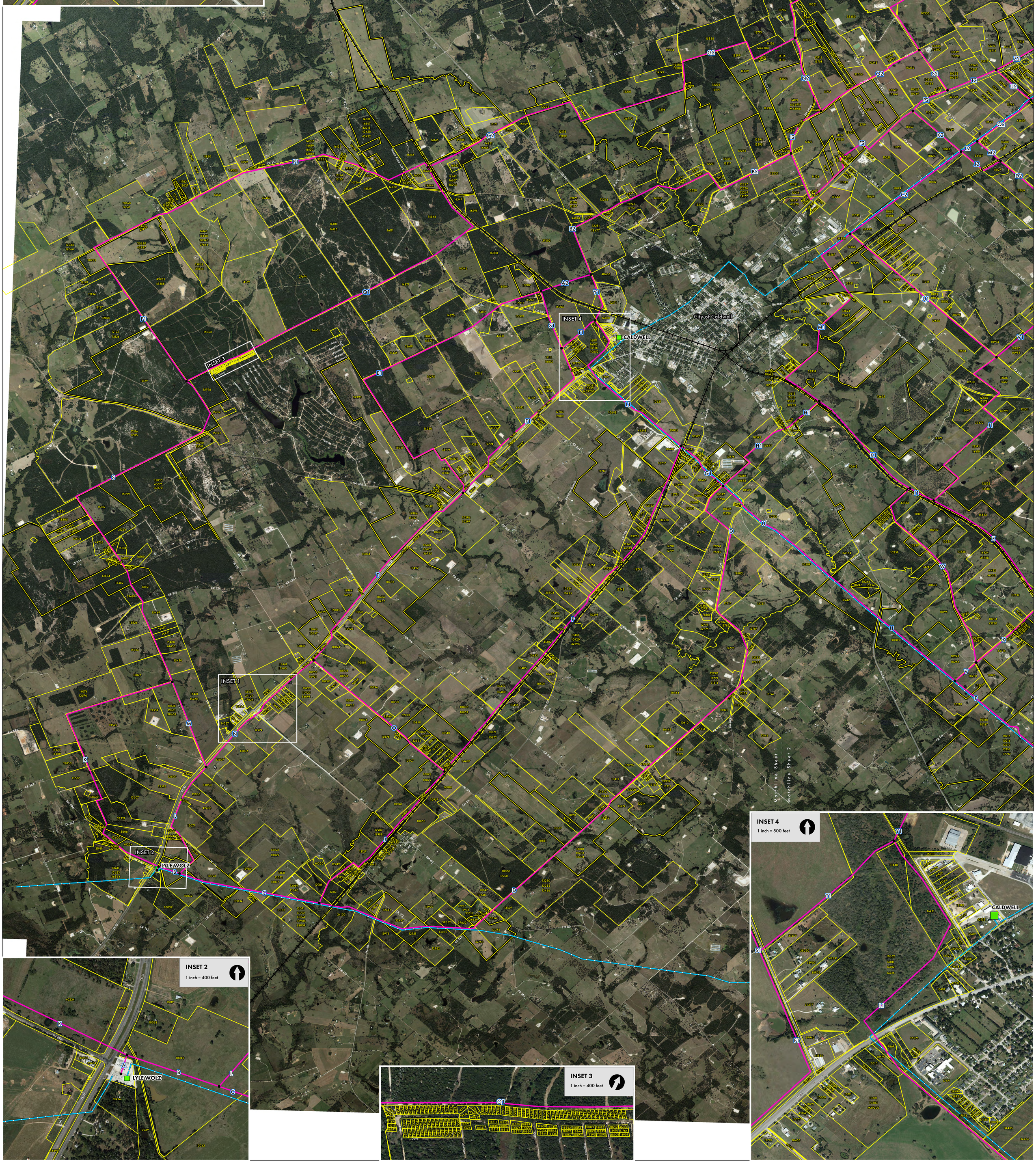

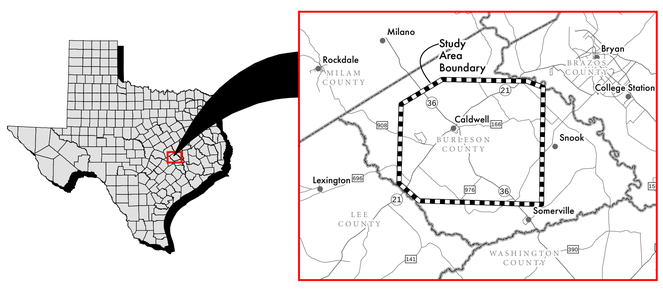

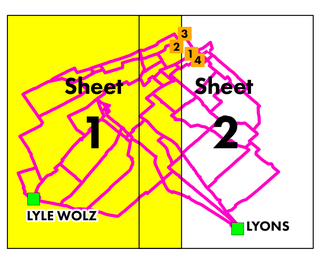

Cooks Point
138-kV Transmission Line Project
Open House Notification Map

Sheet 1 of 2

0 0.5 1 2 Miles

1 inch = 2,000 feet

- Preliminary Route Segments
- Notified Parcels
- Parcels Grouped by Ownership
- Potential Substation Locations
- Existing Substation
- Transmission Lines (Existing)
- Railroads

LCRA
ENERGY • WATER • COMMUNITY SERVICES

The Lower Colorado River Authority and its employees are committed to enhancing the lives of Texans through water stewardship, energy and community services. LCRA was created by the Texas Legislature in 1934. The organization neither levies taxes nor receives tax money. This map has been produced by the Lower Colorado River Authority for its own use. Accordingly, certain information, features or details may have been emphasized over others or may have been left out. LCRA does not warrant the accuracy of this map, either as to scale, accuracy or completeness.

Aerial photography flown 10/18/2017

Parcel boundaries obtained from Burleson County Appraisal District -- 11/06/2017