




<p><b>Project Components</b></p> <ul style="list-style-type: none"> <li><span style="display: inline-block; width: 15px; height: 10px; background-color: #cccccc; border: 1px solid black; margin-right: 5px;"></span> Study Area</li> <li><span style="display: inline-block; width: 10px; height: 10px; border: 2px solid black; margin-right: 5px;"></span> Project Endpoint</li> <li><span style="display: inline-block; width: 10px; height: 10px; border: 1px dashed black; margin-right: 5px;"></span> Preliminary Alternative Route Segment, Node and Label</li> </ul> <p><b>Existing Utilities</b></p> <ul style="list-style-type: none"> <li><span style="display: inline-block; width: 10px; border-bottom: 1px solid black; margin-right: 5px;"></span> Existing Transmission Line</li> </ul>	<p><b>Transportation</b></p> <ul style="list-style-type: none"> <li><span style="display: inline-block; width: 10px; height: 10px; border: 1px solid black; margin-right: 5px;"></span> Public Airport</li> <li><span style="display: inline-block; width: 10px; height: 10px; border: 1px solid black; margin-right: 5px;"></span> Private Airstrip</li> <li><span style="display: inline-block; width: 10px; height: 10px; border: 1px solid black; margin-right: 5px;"></span> Heliport</li> <li><span style="display: inline-block; width: 10px; height: 10px; border: 1px solid black; margin-right: 5px;"></span> Interstate Highway</li> <li><span style="display: inline-block; width: 10px; height: 10px; border: 1px solid black; margin-right: 5px;"></span> US Highway</li> <li><span style="display: inline-block; width: 10px; height: 10px; border: 1px solid black; margin-right: 5px;"></span> State Highway</li> <li><span style="display: inline-block; width: 10px; height: 10px; border: 1px solid black; margin-right: 5px;"></span> Farm-to-Market Road</li> <li><span style="display: inline-block; width: 10px; height: 10px; border: 1px solid black; margin-right: 5px;"></span> Local / County Road</li> </ul>	<p><b>Administrative Boundaries</b></p> <ul style="list-style-type: none"> <li><span style="display: inline-block; width: 10px; height: 10px; border: 1px solid black; margin-right: 5px;"></span> Incorporated Area</li> <li><span style="display: inline-block; width: 10px; height: 10px; border: 1px dashed black; margin-right: 5px;"></span> County Boundary</li> </ul> <p><b>Surface Water</b></p> <ul style="list-style-type: none"> <li><span style="display: inline-block; width: 10px; border-bottom: 1px dashed black; margin-right: 5px;"></span> Stream</li> </ul>
---	--	--


**Bakersfield to Solstice  
345-kV Transmission Line Project  
Preliminary Alternative  
Route Segments**



An AEP Company  
BOUNDLESS ENERGY







ENERGY • WATER • COMMUNITY SERVICES