Map 1

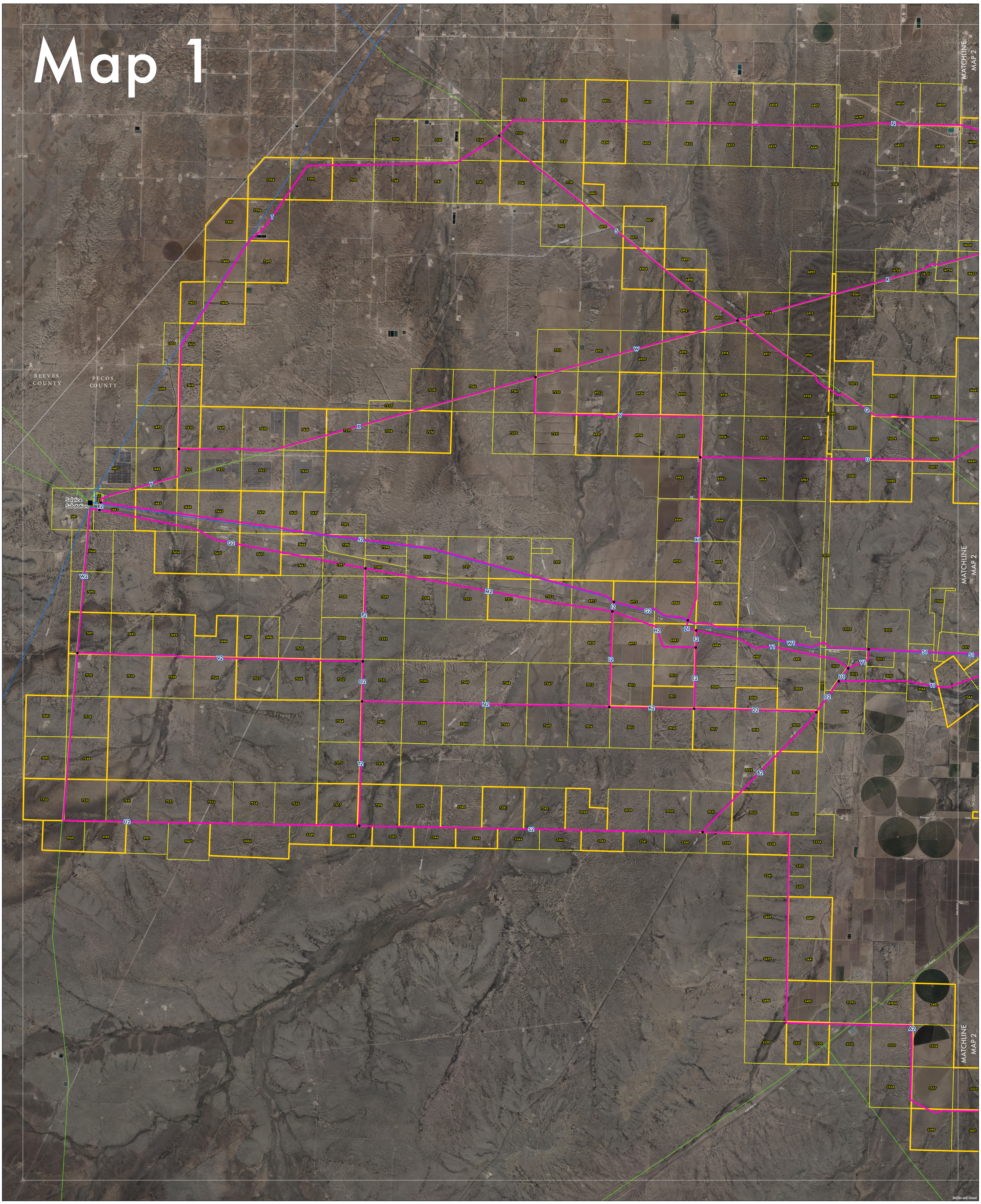

LCRA
ENERGY • WATER • COMMUNITY SERVICES

The Lower Colorado River Authority and its employees are committed to enhancing the lives of Texans through water stewardship, energy and community services. LCRA was created by the Texas Legislature in 1934. The organization neither levies taxes nor receives tax money. This map has been produced by the Lower Colorado River Authority for its own use. Accordingly, certain information, features or details may have been emphasized over others or may have been left out. LCRA does not warrant the accuracy of this map, either as to scale, accuracy or completeness.

Aerial Imagery: February 24-26, 2018
Parcel Data: March 2018

Project location

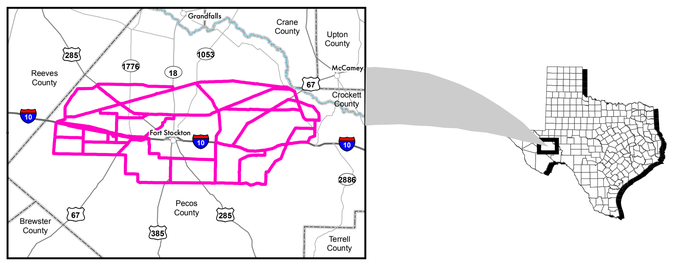

Map Index

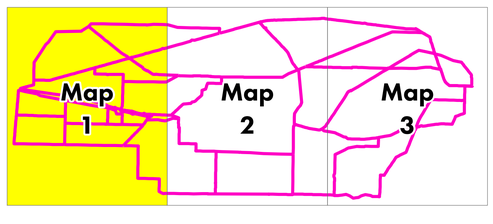

- Preliminary Route Segment
- Notified Parcel
- Grouped Parcel
- County Boundary
- Existing Substation
- Existing 69-kV Transmission Lines
- Existing 138-kV Transmission Lines
- Existing 345-kV Transmission Lines

Bakersfield to Solstice
345-kV Transmission Line Project
Open House Notification Map

Sheet 1 of 3

0 0.5 1 2 3 Miles

1 inch = 3,500 feet

Map 2

MATCHLINE MAP 1

MATCHLINE MAP 3

PECOS COUNTY

FORT STOCKTON

Aerial Imagery: February 24-26, 2018
Parcel Data: March 2018

LCRA
ENERGY • WATER • COMMUNITY SERVICES

The Lower Colorado River Authority and its employees are committed to enhancing the lives of Texans through water stewardship, energy and community services. LCRA was created by the Texas Legislature in 1934. The organization neither levies taxes nor receives tax money. This map has been produced by the Lower Colorado River Authority for its own use. Accordingly, certain information, features or details may have been emphasized over others or may have been left out. LCRA does not warrant the accuracy of this map, either as to scale, accuracy or completeness.

Project location

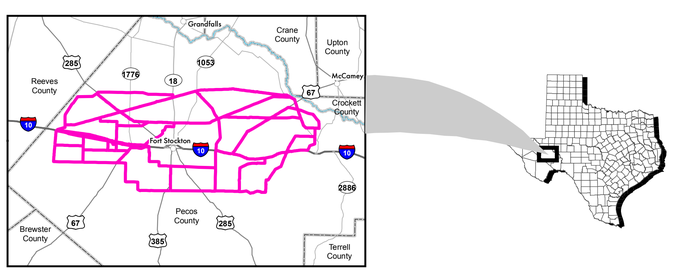

Map Index

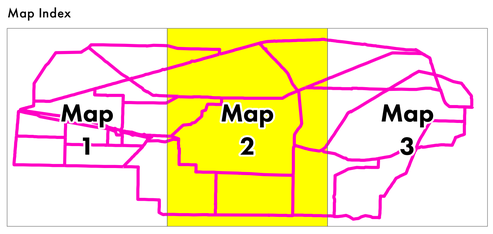

- Preliminary Route Segment
- Notified Parcel
- Grouped Parcel
- County Boundary
- Existing Substation
- Existing 69-kV Transmission Lines
- Existing 138-kV Transmission Lines
- Existing 345-kV Transmission Lines

Bakersfield to Solstice
345-kV Transmission Line Project
Open House Notification Map

Sheet 2 of 3

0 0.5 1 2 3 Miles

1 inch = 3,500 feet

Map 3

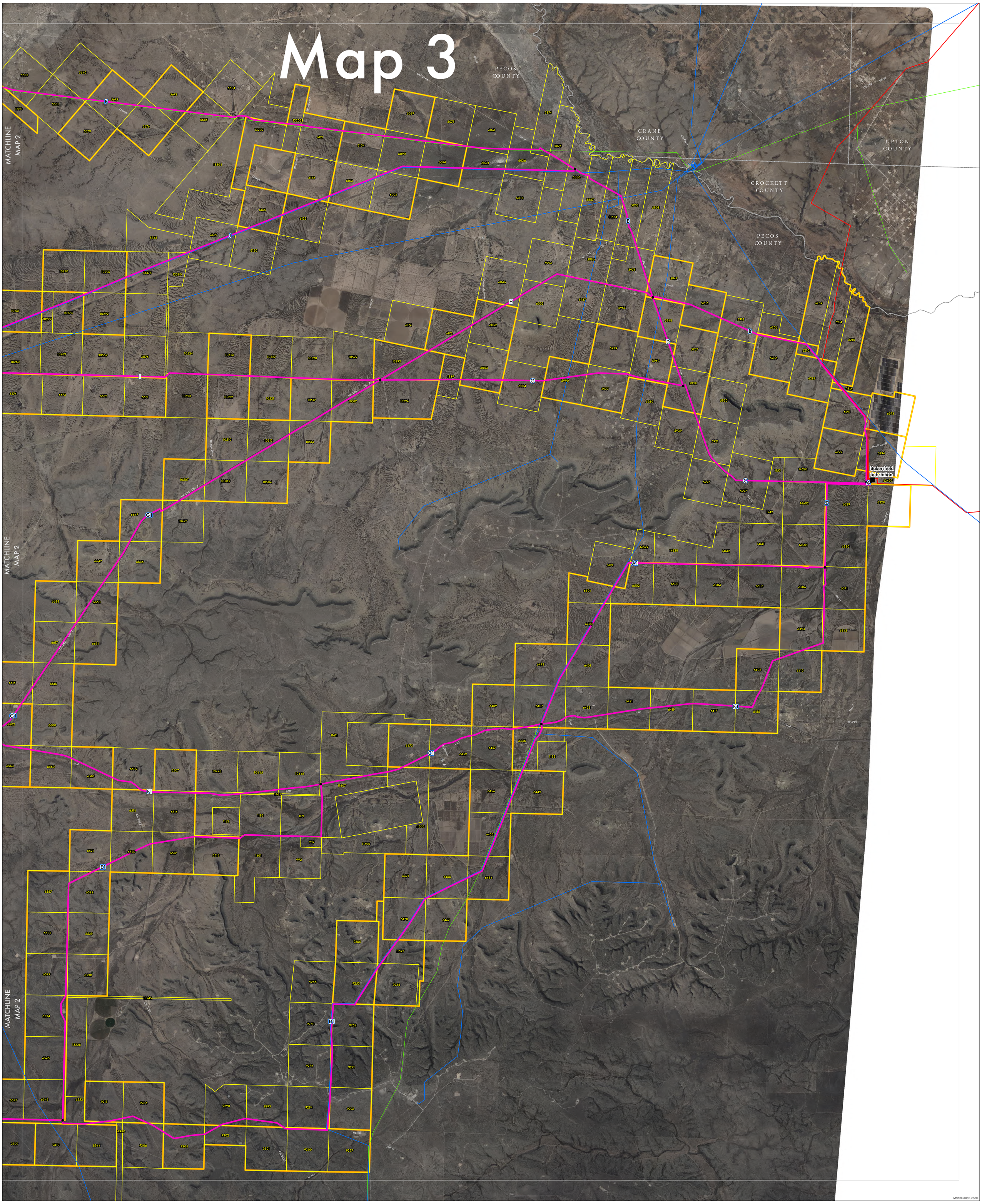

LCRA
ENERGY • WATER • COMMUNITY SERVICES

The Lower Colorado River Authority and its employees are committed to enhancing the lives of Texans through water stewardship, energy and community services. LCRA was created by the Texas Legislature in 1934. The organization neither levies taxes nor receives tax money. This map has been produced by the Lower Colorado River Authority for its own use. Accordingly, certain information, features or details may have been emphasized over others or may have been left out. LCRA does not warrant the accuracy of this map, either as to scale, accuracy or completeness.

Aerial Imagery: February 24-26, 2018
Parcel Data: March 2018

Project location

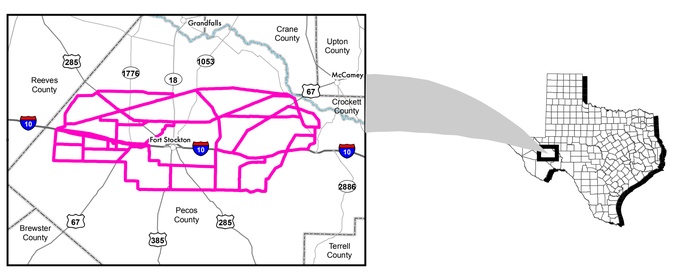

Map Index

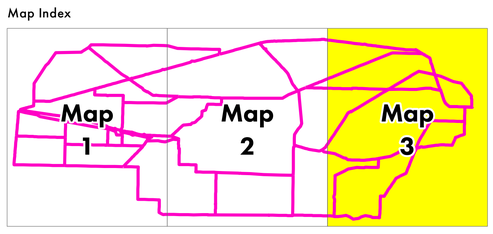

- Preliminary Route Segment
- Notified Parcel
- Grouped Parcel
- County Boundary
- Existing Substation
- Existing 69-kV Transmission Lines
- Existing 138-kV Transmission Lines
- Existing 345-kV Transmission Lines

Bakersfield to Solstice
345-kV Transmission Line Project
Open House Notification Map

Sheet 3 of 3

0 0.5 1 2 3 Miles

1 inch = 3,500 feet