Cooks Point 138-kV Transmission Line Project
Burleson County, Texas

Intervening Parties

Map Date: 09/05/2018

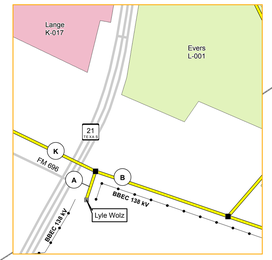

INSET MAP 1

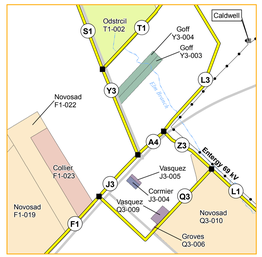

INSET MAP 2

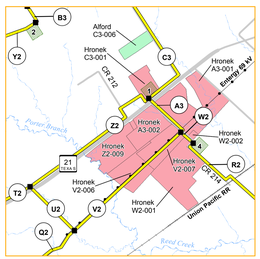

INSET MAP 3

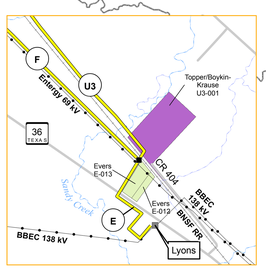

INSET MAP 4

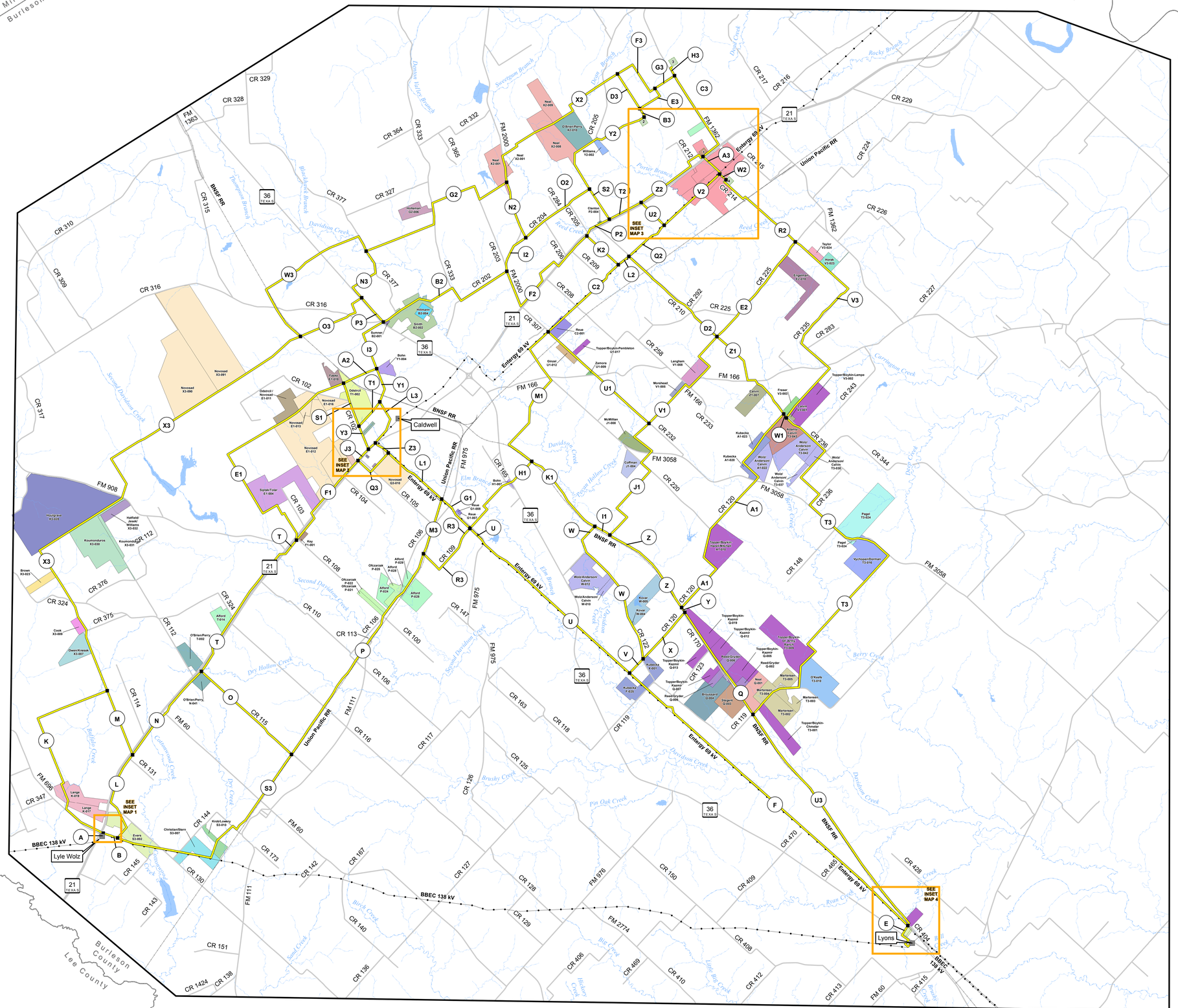

Legend

- Primary Alternative Route Segment
- Existing Substation
- Connection Point
- Existing Transmission Line
- Major Road
- Railroad
- Stream
- County Boundary
- Study Area
- Substation Alternative

INTERVENING PARTIES	TRACT ID
Adams/Calvin	T3-043
Alford	C3-006,P-024,P-028,P-029,T-014
Bohn	H1-007,Y1-004
Broussard	Q-004
Brown	X3-023
Calvin	V3-001,Z1-007
Christian/Stern	S3-007
Clanton	P2-004
Coffman	J1-004
Collier	F1-023
Cook	X3-009
Cormier	J3-004
Engelman	E2-018
Evers	E-012,E-013,L-001,S3-002
Faske	E1-018
Fraser	V3-003
Ginzel	U1-012
Goff	Y3-003,Y3-004
Groves	Q3-006
Hatfield/Jesek/Williams	X3-032
Hillmann	B2-004
Holleman	G2-006
Horak	V3-023
Houlgrave	X3-028
Hronek	A3-001,A3-002,C3-001,V2-006,V2-007,W2-001,W2-002,Z2-009,Z2-017
Key	F1-001
Koumonduros	X3-030,X3-031
Kovar	W-004,W-005
Krob/Lowery	S3-010
Kubecka	A1-020,A1-023,F-025,X-001
Lange	K-017,K-019
Langham	V1-008
Martensen	T3-002,T3-003,T3-004,T3-005
McMillian	J1-008
Morehead	V1-005
Neal	Q-001,X2-001,X2-008,X2-009
Novosad	E1-012,E1-013,E1-016,F1-019,F1-022,Q3-010,X3-090,X3-091
O'Brien/Perry	N-041,T-002,X2-010
Odstrcil	T1-002
Odstrcil / Novosad	E1-011
Ofczarzak	P-021,P-022,P-025
O'Keefe	T3-010
Owen/Knesek	X3-007
Pagel	T3-024
Reed/Gryder	Q-002,Q-006
Reue	C2-001,G1-007,G1-008
Siptak/Tolar	E1-004
Smith	B2-002
Stegent	Q-003
Sumner	B2-001
Taylor	V3-024
Topper/Boykin-Chmelar	T3-001
Topper/Boykin-Harell/Mitchell	A1-010
Topper/Boykin-Kazmir	Q-005,Q-007,Q-012,Q-013,Q-019
Topper/Boykin-Krause	U3-001
Topper/Boykin-Lange	V3-002
Topper/Boykin-Ol' Army Ranch	T3-009
Topper/Boykin-Pembleton	U1-017
Vasquez	J3-005,Q3-009
Vychopen/Dooman	T3-016
Williams	Y2-002
Wolz/Anderson/Calvin	A1-022,T3-037,T3-038,T3-042,W-010,W-012
Zamora	U1-009

N
W E
S

0 2,400 4,800 7,200 9,600
SCALE IN FEET

1 inch = 2,400 feet

LCRA ENERGY • WATER • COMMUNITY SERVICES

URS