















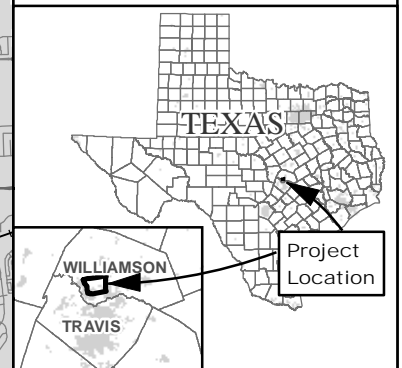


Leander-Round Rock
138-kV Transmission Line Project
Study Area

Project Components

-  Study Area
-  ERCOT Approved Project Endpoint
-  Preliminary Substation Siting Area
- Existing Utilities**
-  Existing Substation
-  Existing Transmission Line
- Administrative Boundaries**
-  Incorporated Area
- Transportation**
-  Interstate Highway
-  US Highway
-  Toll Road
-  State Highway
-  Farm to Market Road
-  Major Road
-  Local Road
-  Railroad
-  Airstrip
-  Heliport



Date: 12/30/2014

