Leander to Round Rock
138-kV Transmission Line Project

Inset Maps 1-11

N

0 250 500 1,000 Feet

1 inch = 300 feet

- Preliminary Route Segments
- Segment Nodes
- Notified Parcels
- 1-2 Potential Substation Locations
- Existing Substation
- Existing Transmission Line

LCRA
ENERGY • WATER • COMMUNITY SERVICES

This map was prepared by Lower Colorado River Authority for its own use. Accordingly, certain information, features, or details may have been emphasized over others or may have been left out. LCRA does not warrant the accuracy of this map, either as to scale, accuracy or completeness.

Aerial photography flown September 7-12, 2015
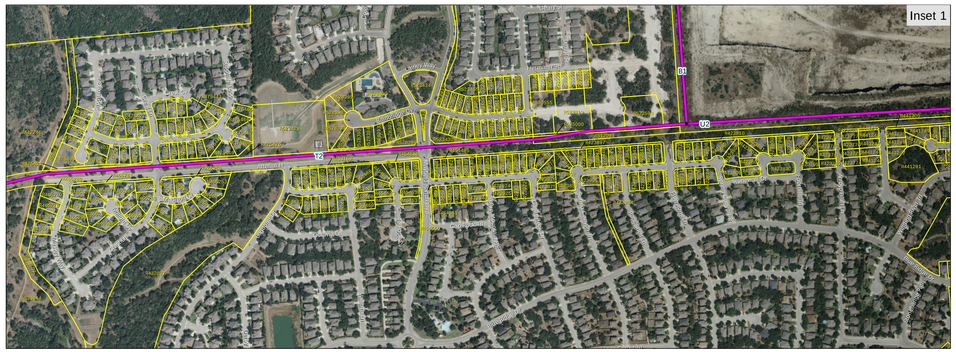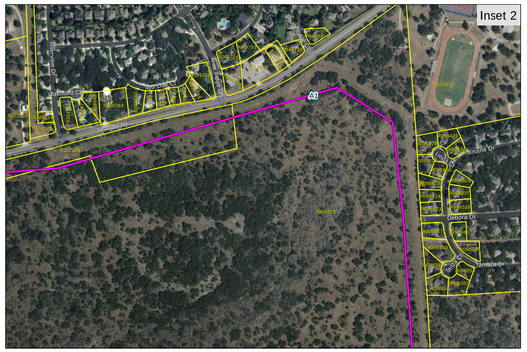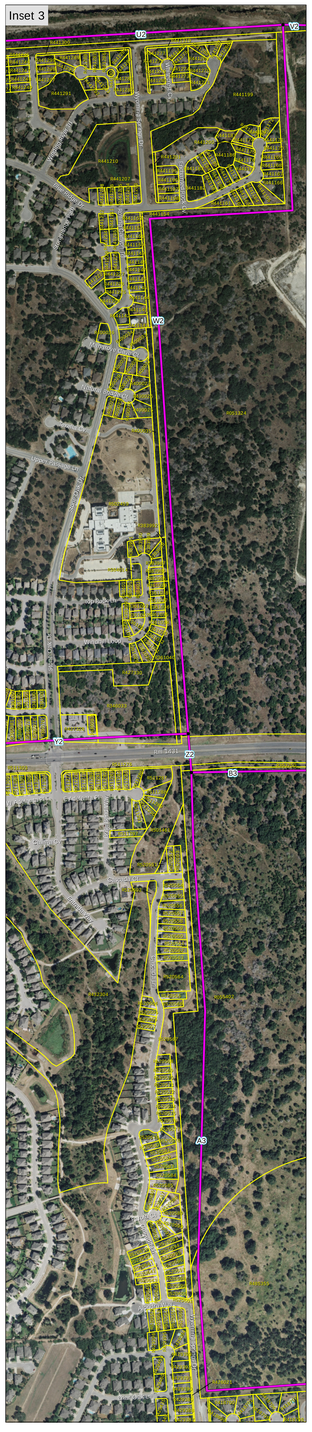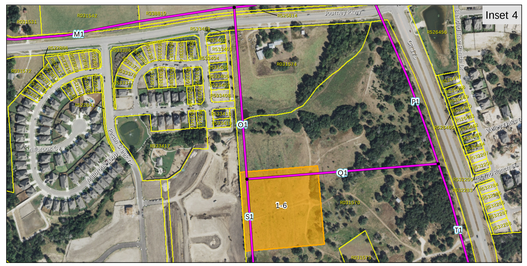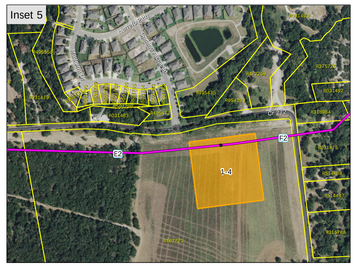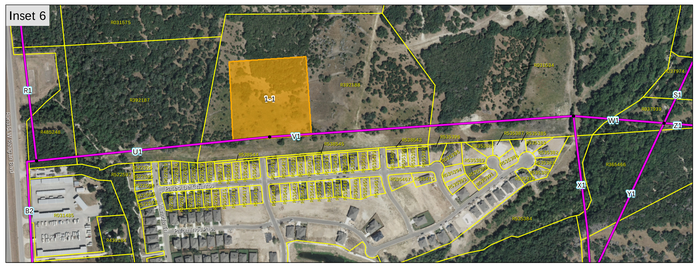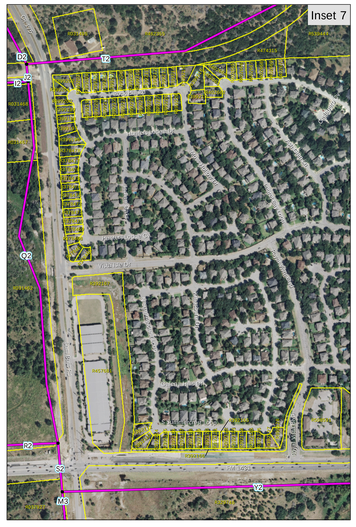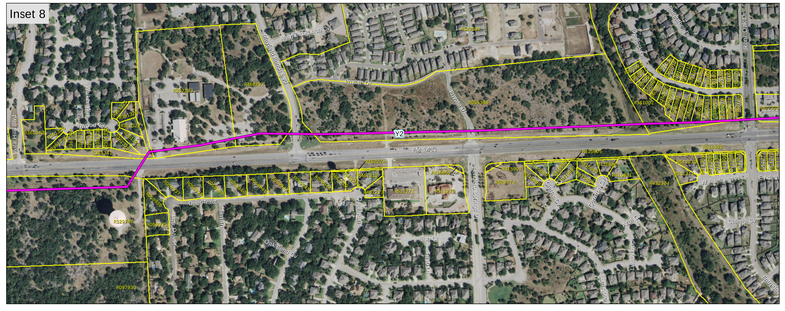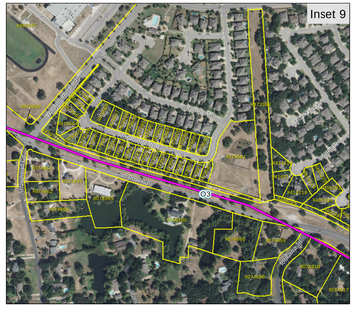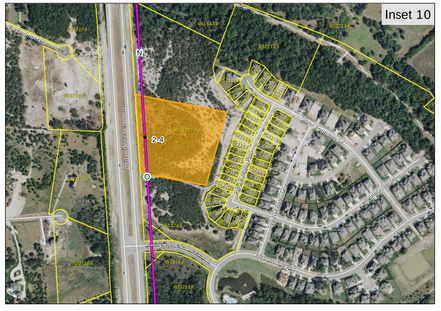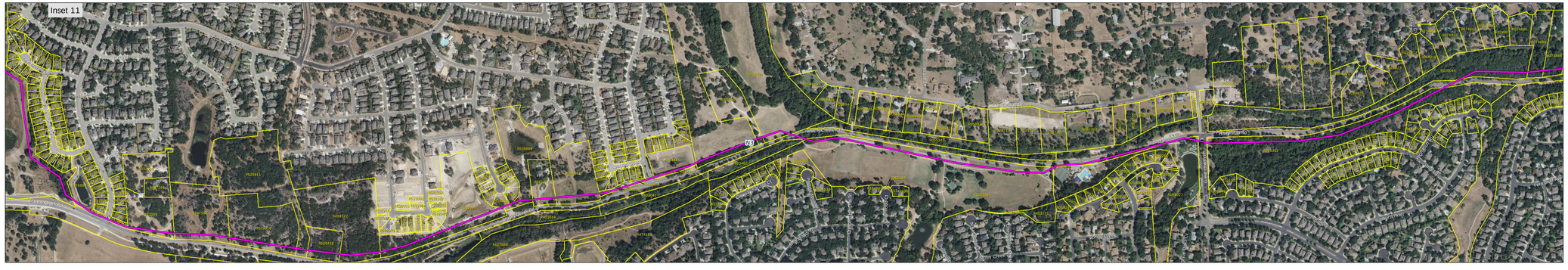
Parcel boundaries obtained from Williamson County Appraisal District