Date Produced: 1/10/2020

HARPER SUBSTATION

HARPER SUBSTATION EXPANSION AREA

Kimble County

Gillespie County

Kerr County

Harper

Charolet Ave

Gammenthaler Ln

Lange Rd

Kristen Ln

Decker Ln

Wanner Ln

Reservation Rd

Barker Rogers Rd

Klein Branch Rd

Harper Valley Rd

Farlen Oaks Dr

Thrill Hill Rd

Thrill Hill Dr

Broken Stagecoach Dr

Deer Run Rd

Deer Run Dr

Lower Reservation Rd

Esquell Ranch Rd

Gambrel Ranch Rd

Oma Bierschwale Tri

Byas Springs / Stevens Ranch Landowners (Sherman)

Stevens Ranch Road Maintenance Assoc.

Ernst-Kramer Rd

Doderstadt Rd

Wallace & Allison Family Trusts (Laney)

Pedernales River

Little Devils River

Map is South

Route	Segments
Hunt 1	X3-B-F-I-U3-V3-Z3-Q-A1-B1-F1-H1-T4-L1-O1-SUB1-R1-X1-I2-J2-H2-I3-J3-M3-R3
Hunt 2	X3-B-F-I-H4-I4-L4-Q-A1-B1-F1-H1-T4-L1-SUB2-N1-Z1-B2-F2-I3-J3-M3-R3
Hunt 3	X3-B-C-D-K-Y3-Z3-Q-A1-B1-F1-H1-T4-L1-SUB2-N1-Z1-A2-D2-G2-H2-I3-J3-M3-R3
Hunt 4	X3-A-L-B4-N-P-R-S-A1-G1-T4-SUB3-L1-O1-R1-X1-I2-J2-S2-G3-L3-W3-Q3
Hunt 5	X3-B-C-J-V3-Z3-Q-A1-B1-F1-H1-T4-SUB3-L1-O1-R1-X1-I2-J2-S2-G3-L3-W3-Q3
Hunt 6	X3-B-C-J-V3-Z3-Q-A1-G1-T4-SUB3-L1-O1-R1-X1-I2-J2-S2-G3-L3-W3-Q3
Hunt 7	X3-B-F-I-H4-I4-L4-Q-A1-A1-B1-F1-H1-T4-SUB3-L1-O1-R1-X1-I2-Q2-U2-T2-G3-L3-W3-P3-R3
Hunt 8	X3-B-F-I-H4-I4-L4-Q-A1-B1-F1-H1-T4-SUB3-L1-O1-R1-X1-I2-Q2-U2-T2-G3-L3-W3-Q3
Hunt 9	X3-B-F-I-H4-I4-L4-Q-A1-B1-F1-H1-T4-SUB3-L1-O1-R1-X1-I2-Q2-U2-Z2-D3-F3-O3-W3-P3-R3
Hunt 10	X3-B-F-I-H4-I4-L4-Q-A1-G1-T4-SUB3-N4-M1-Z1-B2-F2-I3-K3-M3-R3
Hunt 11	X3-B-F-I-H4-I4-L4-Q-A1-G1-T4-SUB3-L1-O1-R1-X1-I2-J2-H2-I3-K3-M3-R3
Hunt 12	X3-B-F-I-U3-V3-Z3-Q-A1-B1-F1-H1-T4-SUB3-L1-O1-R1-X1-I2-Q2-U2-T2-G3-L3-W3-P3-R3
Hunt 13	X3-B-F-I-U3-V3-Z3-Q-A1-B1-F1-H1-T4-SUB3-L1-O1-R1-X1-I2-Q2-U2-T2-G3-L3-W3-Q3
Hunt 14	X3-B-F-I-U3-V3-Z3-Q-A1-B1-F1-H1-T4-SUB3-L1-O1-R1-X1-I2-Q2-U2-Z2-D3-F3-O3-W3-Q3
Hunt 15	X3-B-C-D-E-L-B4-N-P-R-Z-C1-E1-J1-SUB4-Q1-U1-M2-V2-X2-Y2-A3-D3-F3-H3-L3-W3-P3-R3
Hunt 16	X3-B-C-J-V3-Z3-Q-A1-B1-F1-I1-J1-SUB4-Q1-T1-V1-T2-Q2-U2-T2-G3-L3-W3-P3-R3
Hunt 17	X3-B-C-J-V3-Z3-Q-A1-B1-F1-I1-J1-SUB4-Q1-U1-M2-V2-B3-E3-F3-O3-W3-Q3
Hunt 18	X3-B-F-I-H4-I4-L4-Q-S-Z-C1-E1-J1-SUB4-P1-R1-X1-I2-J2-H2-I3-K3-M3-R3
Hunt 19	X3-B-F-I-H4-I4-L4-Q-S-Z-C1-E1-J1-SUB4-Q1-U1-W1-K2-L2-J2-H2-I3-K3-M3-R3
Hunt 20	X3-B-F-I-U3-V3-Z3-Q-S-Z-C1-E1-J1-SUB4-P1-R1-X1-I2-Q2-U2-T2-G3-L3-W3-P3-R3
Hunt 21	X3-B-F-I-U3-V3-Z3-Q-S-Z-C1-E1-J1-SUB4-Q1-U1-M2-V2-B3-E3-F3-O3-W3-P3-R3
Hunt 22	X3-B-F-I-U3-V3-Z3-Q-A1-B1-F1-I1-J1-SUB4-Q1-T1-V1-T3-K2-N2-P2-W2-Y2-C3-E3-F3-H3-L3-
Hunt 23	X3-B-C-D-K-A4-O-R-Z-C1-E1-J1-SUB4-Q1-U1-W1-T3-Y1-C2-D2-F2-I2-I3-J3-M3-R3
Hunt 24	X3-B-C-D-K-A4-M-N-T-D4-V-W-X-SUB5-Y-C1-D1-F1-H1-T4-L1-O1-R1-X1-I2-Q2-U2-Z2-D3-F3-
Hunt 25	X3-B-C-D-K-A4-M-N-T-D4-V-W-X-SUB5-Y-C1-E1-J1-Q1-U1-M2-O2-P2-R2-U2-Z2-D3-F3-O3-
Hunt 26	X3-A-L-G4-D4-V-W-X-SUB5-Y-C3-E1-J1-Q1-U1-M2-V2-B3-E3-F3-O3-W3-Q3
Hunt 27	X3-B-C-D-E-L-B4-N-T-D4-V-SUB6-W-Y-C1-E1-J1-Q1-T1-S1-X1-C2-D2-E2-F2-I3-K3-M3-R3
Hunt 28	X3-B-C-D-K-A4-M-N-T-D4-U-SUB6-W-Y-C1-D1-F1-H1-T4-L1-O1-R1-X1-I2-Q2-U2-Z2-D3-F3-O3-
Hunt 29	X3-B-C-D-K-A4-M-N-T-D4-V-SUB6-W-Y-C1-E1-H1-T4-L1-N1-Z1-B2-F2-I3-J3-M3-R3
Hunt 30	X3-B-C-D-E-L-G4-D4-V-SUB6-W-Y-C1-E1-J1-Q1-U1-M2-V2-X2-C3-E3-F3-H3-L3-W3-Q3
Hunt 31	X3-B-F-I-U3-V3-Z3-Q-A1-G1-T4-SUB3-L1-O1-R1-X1-I2-Q2-U2-T2-G3-L3-W3-Q3
Hunt 36	X3-B-F-I-U3-V3-Z3-Q-A1-G1-T4-SUB 3-L1-N1-Z1-B2-F2-I3-J3-M3-R3
Ingram 1	F4-G4-R4-Q4-M4-N4-Sub 3-L1-O1-R1-X1-I2-Q2-U2-T2-G3-L3-W3-P3-R3
Ingram 2	F4-G4-S4-O4-I4-L4-Q-A1-B1-F1-H1-T4-Sub 3-L1-O1-R1-X1-I2-J2-S2-G3-L3-W3-Q3
Ingram 3	F4-G4-S4-P4-L4-Q-A1-B1-F1-H1-T4-Sub 3-L1-O1-R1-X1-I2-J2-S2-G3-L3-W3-Q3
Ingram 4	F4-J4-Q4-K4-P4-L4-Q-A1-B1-F1-H1-T4-Sub 3-L1-N1-Z1-A2-D2-G2-S2-G3-L3-W3-P3-R3
Ingram 5	F4-J4-Q4-K4-P4-L4-Q-A1-B1-F1-H1-T4-Sub 3-L1-N1-Z1-B2-F2-I3-J3-M3-R3
Ingram 6	F4-J4-Q4-K4-P4-L4-Q-A1-B1-F1-H1-T4-Sub 3-L1-O1-R1-X1-I2-J2-S2-G3-L3-W3-Q3
Ingram 7	F4-J4-Q4-M4-N4-Sub 3-L1-O1-R1-X1-I2-J2-S2-G3-L3-W3-P3-R3
Ingram 8	E4-I-H4-I4-L4-Q-A1-B1-F1-H1-T4-Sub 3-L1-O1-R1-X1-I2-Q2-U2-T2-G3-L3-W3-P3-R3
Ingram 9	E4-I-U3-V3-Z3-Q-A1-B1-F1-H1-T4-Sub 3-L1-O1-R1-X1-I2-J2-S2-G3-L3-W3-P3-R3
Ingram 10	E4-I-U3-V3-Z3-Q-A1-B1-F1-H1-T4-Sub 3-L1-O1-R1-X1-I2-Q2-U2-Z2-D3-F3-O3-W3-Q3
Ingram 11	F4-J4-Q4-M4-N4-SUB3-L1-N1-Z1-A2-D2-E2-F2-I3-J3-M3-R3

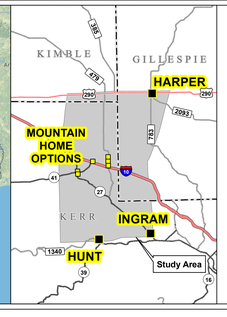

Project Components
- Study Area
- Project Endpoint
- Primary Mountain Home Substation Site Option
- Substation Expansion Area

Primary Alternative Segment, Node, and Label
- A — Alternative Segment: New
- F — Alternative Segment: Rebuilt as Double Circuit

Land Use
- 601 Cemetery
- 111 Habitable Structure within 300 Feet of a Primary Segment
- 401 Park
- 501 Communication Tower

Existing Utilities
- 345-kV Transmission Line
- 69-kV Transmission Line
- Pipeline (with diameter greater than or equal to 6 inches.)
- Proposed Pipeline

Transportation
- 301 Private Airstrip
- 302 Heliport
- Runway
- Interstate Highway
- US Highway
- State or County Highway
- 783 Farm to Market Road or Ranch Road
- Local or County Road

Surface Water
- Stream
- River
- Water Body

Parcel Boundary
- Parcel Boundary
- Property Boundary
- City Boundary
- County Boundary

Elevation
- 50 foot Contour

Intervenor
- Intervenors (Pro se)
- Apache Springs Group (Collier-Brown)
- Byas Springs/Stevens Ranch Landowners (Sherman)
- Slapak (Cambell)
- Swanson (Rutherford)
- Wallace & Allison Family Trusts (Laney)

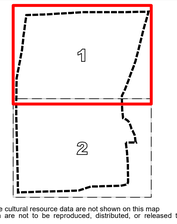

Note: Sensitive cultural resource data are not shown on this map as these data are not to be reproduced, distributed, or released to the public.

Some data layers including property boundaries, pipelines, and oil/gas well sites obtained from third-party sources are inaccurate to varying degrees. These data have not been corrected and should be used as a general guide to feature locations only. Digitization of initial preliminary transmission line links was performed based on aerial interpretation of these features. Pipeline data is from Railroad Commission of Texas (RRC).

Base Map: Project photography 2018

Mountain Home 138-kV Transmission Line Project and Intervening Parties

Page 1 of 2
Habitable Structures and Other Land Use Features in the Vicinity of the Primary Alternative Routes

0 0.25 0.5 0.75 1 Miles

1 inch = 1,320 feet

LCRA ENERGY • WATER • COMMUNITY SERVICES

POWER ENGINEERS

Date Produced: 1/10/2020

Map a: North

Mountain Home

Cedar Lake

Gillespie County

Kerr County

INGRAM

HUNT

Ingram

Guadalupe River

North Fork Guadalupe River

Route	Segments
Hunt 1	X3-B-F-I-L0.5-V3-Z3-Q-A1-B1-F1-H1-T4-L1-O1-SUB1-R1-X1-I2-J2-H2-I3-J3-M9-R3
Hunt 2	X3-B-F-I-H4-I4-L4-Q-A1-B1-F1-H1-T4-L1-SUB2-N1-Z1-B2-F2-I3-J3-M9-R3
Hunt 3	X3-B-C-D-K-Y3-Z3-Q-A1-B1-F1-H1-T4-L1-SUB2-N1-Z1-A2-D2-G2-H2-I3-J3-M9-R3
Hunt 4	X3-A-L1-B4-N-P-R-S-A1-G1-T4-SUB3-L1-O1-R1-X1-I2-J2-S2-G3-L3-W3-Q3
Hunt 5	X3-B-C-J-V3-Z3-Q-A1-B1-F1-H1-T4-SUB3-L1-O1-R1-X1-I2-J2-S2-G3-L3-W3-Q3
Hunt 6	X3-B-C-J-V3-Z3-Q-A1-G1-T4-SUB3-L1-O1-R1-X1-I2-J2-S2-G3-L3-W3-Q3
Hunt 7	X3-B-F-I-H4-I4-L4-Q-A1-B1-F1-H1-T4-SUB3-L1-O1-R1-X1-I2-Q2-U2-T2-G3-L3-W3-P3-R3
Hunt 8	X3-B-F-I-H4-I4-L4-Q-A1-B1-F1-H1-T4-SUB3-L1-O1-R1-X1-I2-Q2-U2-T2-G3-L3-W3-Q3
Hunt 9	X3-B-F-I-H4-I4-L4-Q-A1-B1-F1-H1-T4-SUB3-L1-O1-R1-X1-I2-Q2-U2-Z2-D3-F3-O3-W3-P3-R3
Hunt 10	X3-B-F-I-H4-I4-L4-Q-A1-G1-T4-SUB3-N4-M1-Z1-B2-F2-I3-K3-M9-R3
Hunt 11	X3-B-F-I-H4-I4-L4-Q-A1-G1-T4-SUB3-L1-O1-R1-X1-I2-J2-H2-I3-K3-M9-R3
Hunt 12	X3-B-F-I-U3-V3-Z3-Q-A1-B1-F1-H1-T4-SUB3-L1-O1-R1-X1-I2-Q2-U2-T2-G3-L3-W3-P3-R3
Hunt 13	X3-B-F-I-U3-V3-Z3-Q-A1-B1-F1-H1-T4-SUB3-L1-O1-R1-X1-I2-Q2-U2-T2-G3-L3-W3-Q3
Hunt 14	X3-B-F-I-U3-V3-Z3-Q-A1-B1-F1-H1-T4-SUB3-L1-O1-R1-X1-I2-Q2-U2-Z2-D3-F3-O3-W3-Q3
Hunt 15	X3-B-C-D-E-L-B4-N-P-R-Z-C1-E1-J1-SUB4-Q1-U1-M2-V2-X2-Y2-A3-D3-F3-H3-L3-W3-P3-R3
Hunt 16	X3-B-C-J-V3-Z3-Q-A1-B1-F1-I1-J1-SUB4-Q1-T1-V1-Y1-I2-Q2-U2-T2-G3-L3-W3-P3-R3
Hunt 17	X3-B-C-J-V3-Z3-Q-A1-B1-F1-I1-J1-SUB4-Q1-U1-M2-V2-B3-E3-F3-O3-W3-Q3
Hunt 18	X3-B-F-I-H4-I4-L4-Q-S-Z-C1-E1-J1-SUB4-P1-R1-X1-I2-J2-H2-I3-K3-M9-R3
Hunt 19	X3-B-F-I-H4-I4-L4-Q-S-Z-C1-E1-J1-SUB4-Q1-U1-W1-X2-I2-J2-H2-I3-K3-M9-R3
Hunt 20	X3-B-F-I-U3-V3-Z3-Q-S-Z-C1-E1-J1-SUB4-P1-R1-X1-I2-Q2-U2-T2-G3-L3-W3-P3-R3
Hunt 21	X3-B-F-I-U3-V3-Z3-Q-S-Z-C1-E1-J1-SUB4-Q1-U1-M2-V2-B3-E3-F3-O3-W3-P3-R3
Hunt 22	X3-B-F-I-U3-V3-Z3-Q-A1-B1-F1-I1-J1-SUB4-Q1-T1-V1-T3-X2-N2-P2-W2-Y2-C3-E3-F3-H3-L3-
Hunt 23	X3-B-C-D-K-A4-O-R-Z-C1-E1-J1-SUB4-Q1-U1-W1-T3-Y1-C2-D2-E2-F2-I3-J3-M9-R3
Hunt 24	X3-B-C-D-K-A4-M-N-T-D4-V-W-X-SUB5-Y-C1-D1-F1-H1-T4-L1-O1-R1-X1-I2-Q2-U2-Z2-D3-F3-
Hunt 25	X3-B-C-D-K-A4-M-N-T-D4-V-W-X-SUB5-Y-C1-E1-J1-Q1-U1-M2-O2-P2-R2-U2-Z2-D3-F3-O3-
Hunt 26	X3-A1-G4-D4-V-W-X-SUB5-Y-C1-E1-J1-Q1-U1-M2-V2-B3-E3-F3-O3-W3-Q3
Hunt 27	X3-B-C-D-E-L-B4-N-T-D4-V-SUB6-W-Y-C1-E1-J1-Q1-T1-S1-X1-C2-D2-E2-F2-I3-K3-M9-R3
Hunt 28	X3-B-C-D-K-A4-M-N-T-D4-U-SUB6-W-Y-C1-D1-F1-H1-T4-L1-O1-R1-X1-I2-Q2-U2-Z2-D3-F3-O3-
Hunt 29	X3-B-C-D-K-A4-M-N-T-D4-V-SUB6-W-Y-C1-E1-J1-H1-T4-L1-N1-Z1-B2-F2-I3-J3-M9-R3
Hunt 30	X3-B-C-D-E-L-C4-D4-V-SUB6-W-Y-C1-E1-J1-Q1-U1-M2-V2-X2-C3-E3-F3-H3-L3-W3-Q3
Hunt 31	X3-B-F-I-U3-V3-Z3-Q-A1-G1-T4-SUB3-L1-O1-R1-X1-I2-Q2-U2-T2-G3-L3-W3-Q3
Hunt 36	X3-B-F-I-U3-V3-Z3-Q-A1-G1-T4-SUB 3-L1-N1-Z1-B2-F2-I3-J3-M9-R3
Ingram 1	F4-G4-R4-Q4-M4-N4-Sub 3-L1-O1-R1-X1-I2-Q2-U2-T2-G3-L3-W3-P3-R3
Ingram 2	F4-G4-S4-O4-I4-L4-Q-A1-B1-F1-H1-T4-Sub 3-L1-O1-R1-X1-I2-J2-S2-G3-L3-W3-Q3
Ingram 3	F4-G4-S4-P4-L4-Q-A1-B1-F1-H1-T4-Sub 3-L1-O1-R1-X1-I2-J2-S2-G3-L3-W3-Q3
Ingram 4	F4-J4-Q4-K4-P4-L4-Q-A1-B1-F1-H1-T4-Sub 3-L1-N1-Z1-A2-D2-G2-S2-G3-L3-W3-P3-R3
Ingram 5	F4-J4-Q4-K4-P4-L4-Q-A1-B1-F1-H1-T4-Sub 3-L1-N1-Z1-B2-F2-I3-J3-M9-R3
Ingram 6	F4-J4-Q4-K4-P4-L4-Q-A1-B1-F1-H1-T4-Sub 3-L1-O1-R1-X1-I2-J2-S2-G3-L3-W3-Q3
Ingram 7	F4-J4-Q4-M4-N4-Sub 3-L1-O1-R1-X1-I2-J2-S2-G3-L3-W3-P3-R3
Ingram 8	E4-I-H4-I4-L4-Q-A1-B1-F1-H1-T4-Sub 3-L1-O1-R1-X1-I2-Q2-U2-T2-G3-L3-W3-P3-R3
Ingram 9	E4-I-U3-V3-Z3-Q-A1-B1-F1-H1-T4-Sub 3-L1-O1-R1-X1-I2-J2-S2-G3-L3-W3-P3-R3
Ingram 10	E4-I-U3-V3-Z3-Q-A1-B1-F1-H1-T4-Sub 3-L1-O1-R1-X1-I2-Q2-U2-Z2-D3-F3-O3-W3-Q3
Ingram 11	F4-J4-Q4-M4-N4-SUB3-L1-N1-Z1-A2-D2-E2-F2-I3-J3-M9-R3

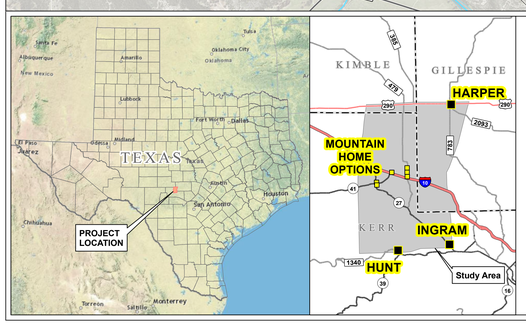

Project Components
- Study Area
- Project Endpoint
- Primary Mountain Home Substation Site Option
- Substation Expansion Area

Primary Alternative Segment, Node, and Label
- A — Alternative Segment: New
- F — Alternative Segment: Rebuilt as Double Circuit

Land Use
- 601 Cemetery
- 111 Habitable Structure within 300 Feet of a Primary Segment
- 401 Park
- 501 Communication Tower

Existing Utilities
- 345-kV Transmission Line
- 138-kV Transmission Line
- Pipeline (with diameter greater than or equal to 6 inches.)

Transportation
- 301 Private Airstrip
- 302 Heliport
- Runway
- 10 Interstate Highway
- 290 US Highway
- 27 State or County Highway
- 783 Farm to Market Road or Ranch Road
- Local or County Road

Surface Water
- Stream
- River
- Water Body

Parcel Boundary
- Parcel Boundary
- Property Boundary
- City Boundary
- County Boundary

Elevation
- 50 foot Contour

Intervenor
- Intervenors (Pro se)
- Apache Springs Group (Collier-Brown)
- Bar J Bar Ranch (Bradbury)
- Beta Real Estate & Savoy (Coleman)
- Byas Springs/Stevens Ranch Landowners (Sherman)
- Chinquapin Land (Anson)
- Fronie Shelton & Zorritos (Bayliff)
- Henderson Branch Landowners (Faulk)
- Schulte (Lorenz)
- Seg. A&C Landowners (Medrano)
- TPWD (George)
- TRT Ranch (Reznik)
- Yarbrough & Creek House Ranch LLC. (Boykin)

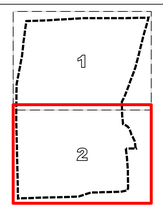

Note: Sensitive cultural resource data are not shown on this map as these data are not to be reproduced, distributed, or released to the public.

Some data layers including property boundaries, pipelines, and oil/gas well sites obtained from third-party sources are inaccurate to varying degrees. These data have not been corrected and should be used as a general guide to feature locations only. Digitization of initial preliminary transmission line links was performed based on aerial interpretation of these features. Pipeline data is from Railroad Commission of Texas (RRC).

Base Map: Project photography 2018

Mountain Home 138-kV Transmission Line Project and Intervening Parties

Page 2 of 2
Habitable Structures and Other Land Use Features in the Vicinity of the Primary Alternative Routes

0 0.25 0.5 0.75 1 Miles

1 inch = 1,320 feet

LCRA ENERGY • WATER • COMMUNITY SERVICES

POWER ENGINEERS