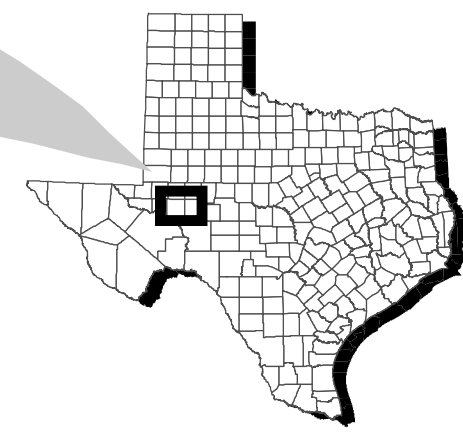
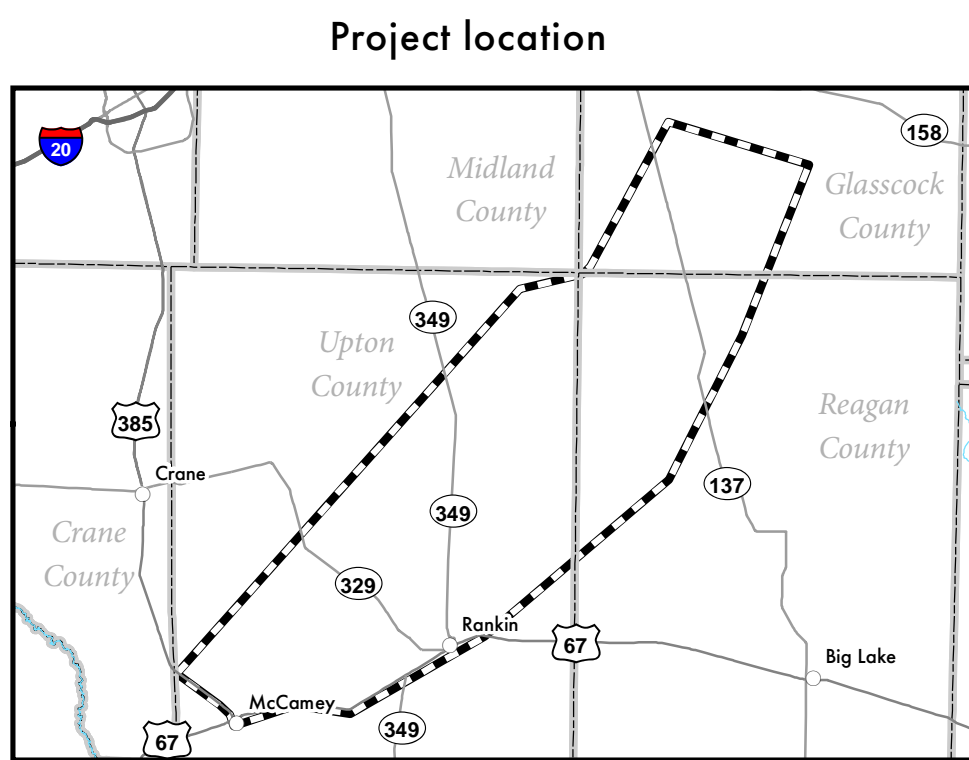



The Lower Colorado River Authority and its employees are committed to enhancing the lives of Texans through water stewardship, energy and community services. LCRA was created by the Texas Legislature in 1934. The organization neither levies taxes nor receives tax money. This map has been produced by the Lower Colorado River Authority for its own use. Accordingly, certain information, features or details may have been emphasized over others or may have been left out. LCRA does not warrant the accuracy of this map, either as to scale, accuracy or completeness.

Aerial Imagery: September 2022
Parcel Data: November 2022



- Preliminary Route Segment
- Project Substations
- - - Project Study Area

North McCamey to Bearkat
345-kV Transmission Line Project
Open House Notification Index Map

