


**LCRA Highland Lakes  
Watershed and  
Dredge and Fill Ordinances  
Inspection Regions**

**September 2022**









0 5 10  
Miles

**Water Quality Engineering and Planning Staff**

**Managing Engineer:**  
Tom Hegemier, PE, CFM  
512-578-2112

**Senior Engineer:**  
Polly Johnson, PE  
512-730-6750

**Engineer:**  
Blake Allison, PE  
512-578-7633

- West  David Williams,  
West Area Inspector  
512-578-3597
- North  Mark Neuman,  
North Area Inspector  
5112-578-7202
- Lake Travis  
Northeast  Brian Box,  
Lake Travis Northeast Area Inspector  
512-578-3303
- Lake Travis  
South  David Morier,  
Lake Travis South Area Inspector  
512-578-1539
-  Interlocal Agreement Cities
-  City Ordinance Area \*

\*These areas, including Austin, Bee Cave, Burnet, Cedar Park, Lago Vista, Lakeway, Marble Falls, Sunrise Beach and Volente, have city ordinances regulating stormwater quality. Contact the city for permit requirements.

City limits are subject to change. To verify jurisdiction or for technical questions, contact LCRA at [hlwo@lcra.org](mailto:hlwo@lcra.org) or 512-578-2324.

For more information on the Highland Lakes Watershed Ordinance, visit [www.lcra.org/hlwo](http://www.lcra.org/hlwo).

Construction or other activities along the shoreline of the Highland Lakes may be subject to the Highland Lakes Dredge and Fill Ordinance. For more information, visit [www.lcra.org/hldo](http://www.lcra.org/hldo) or contact David Williams at 512-578-3597.



This map has been produced by the Lower Colorado River Authority for its own use. Accordingly, certain information, features, or details may have been emphasized over others or may have been left out. LCRA does not warrant the accuracy of this map, either as to scale, accuracy or completeness.  
September 2022

