







Leander-Round Rock  
138-kV Transmission Line Project

**PUC Approved Route**



**Project Components**

-  LHO-1 Approved Route
-  ERCOT Approved Project Endpoint
-  Primary Substation Siting Area
-  Approved Substation
-  Study Area










**Administrative Boundaries**

-  Incorporated Area


**Existing Utilities**

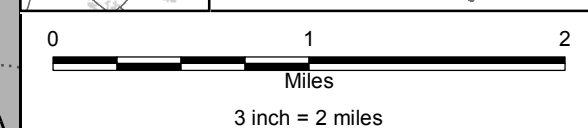
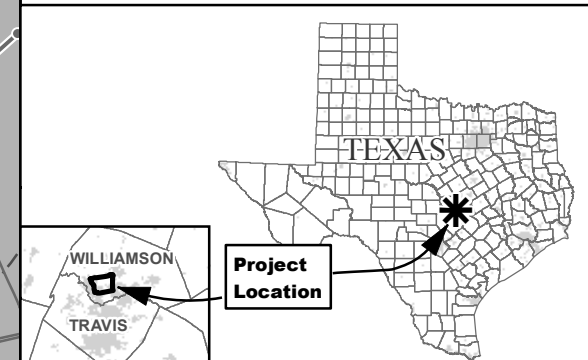
-  Existing Substation
-  Existing Transmission Line

**Transportation**

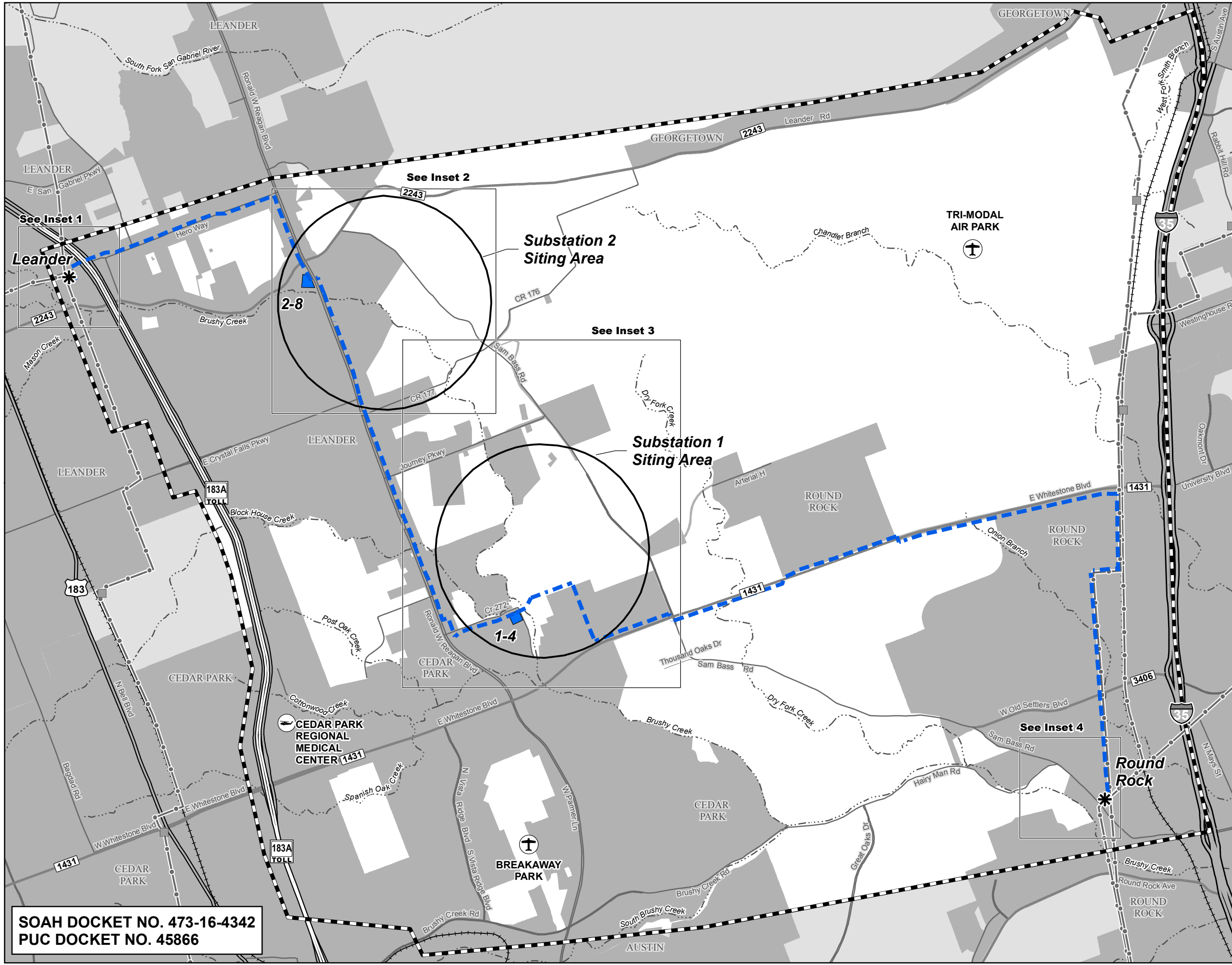
-  Interstate Highway
-  US Highway
-  Toll Road
-  Farm to Market Road
-  Major Road
-  Local Road
-  Railroad
-  Airstrip
-  Heliport

**Surface Water**

-  Stream



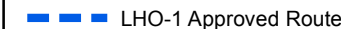




LCRA ENERGY • WATER • COMMUNITY SERVICES  
POWER ENGINEERS  
Date: 5/18/2017




SOAH DOCKET NO. 473-16-4342  
PUC DOCKET NO. 45866

## PUC Approved Route


### Project Components

-  LHO-1 Approved Route
-  ERCOT Approved Project Endpoint
-  Primary Substation Siting Area
-  Approved Substation
-  Study Area



### Existing Utilities

-  Existing Transmission Line


### Administrative Boundaries

-  Incorporated Area

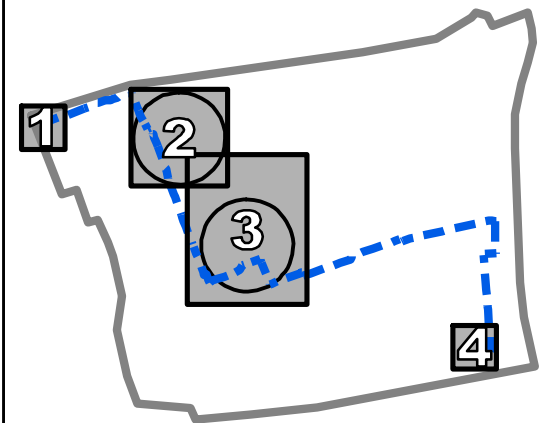
### Transportation

-  1431 Farm to Market Road
-  Major Road

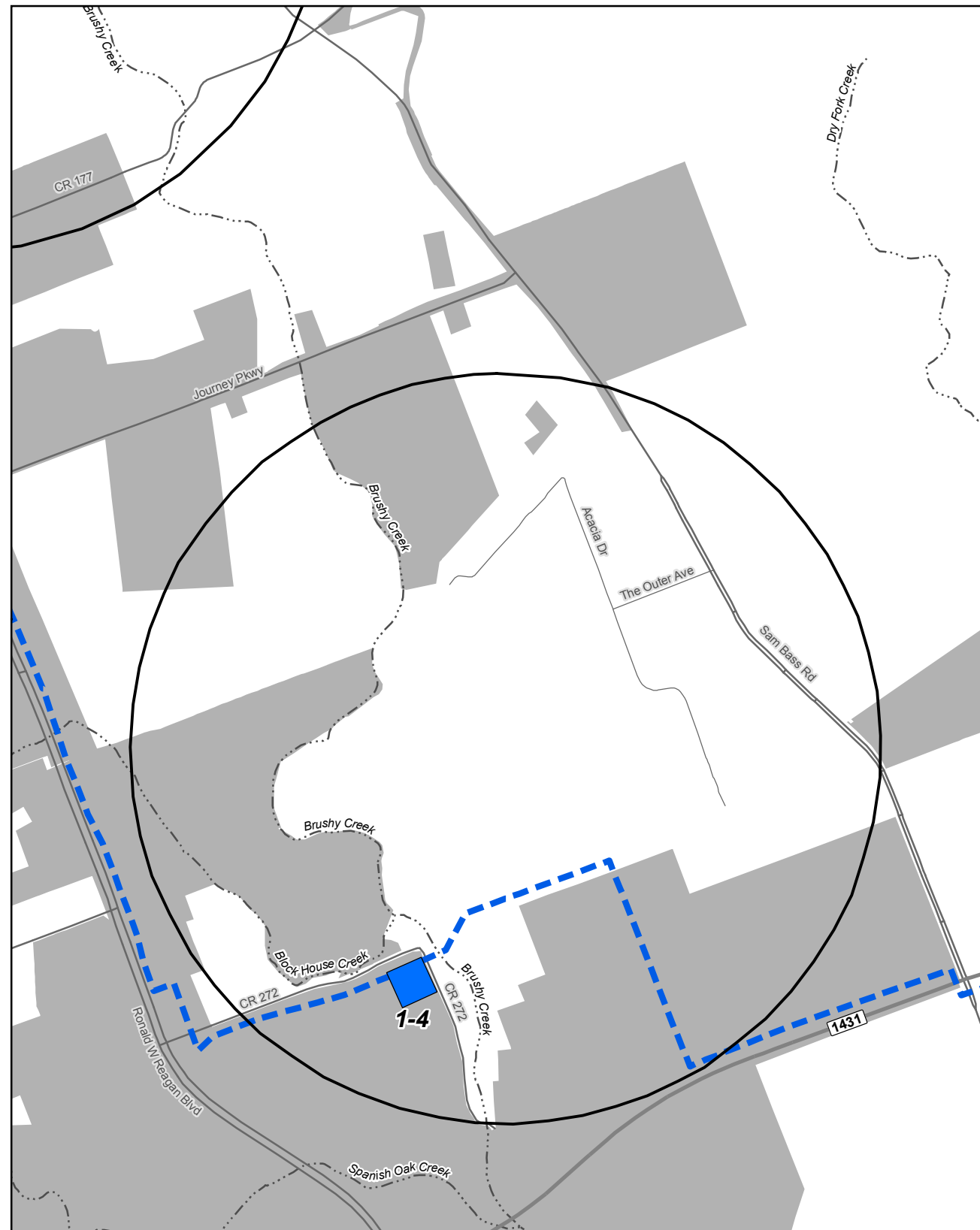
### Surface Water

-  Stream

### Inset Locations

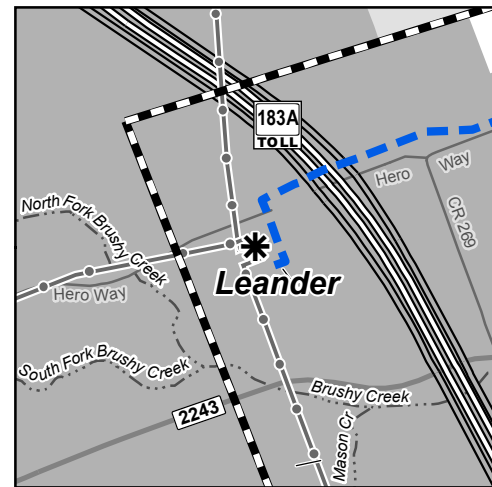
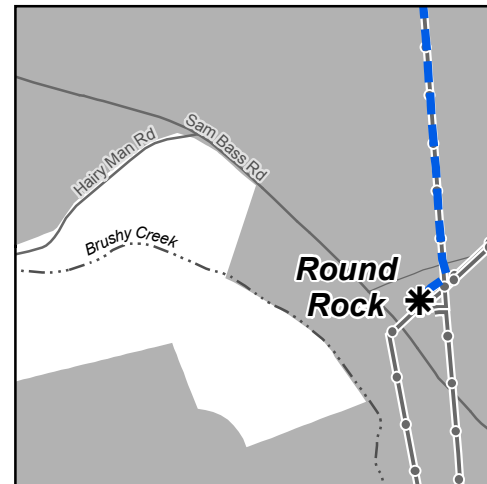


Miles  
3 inch = 1 mile

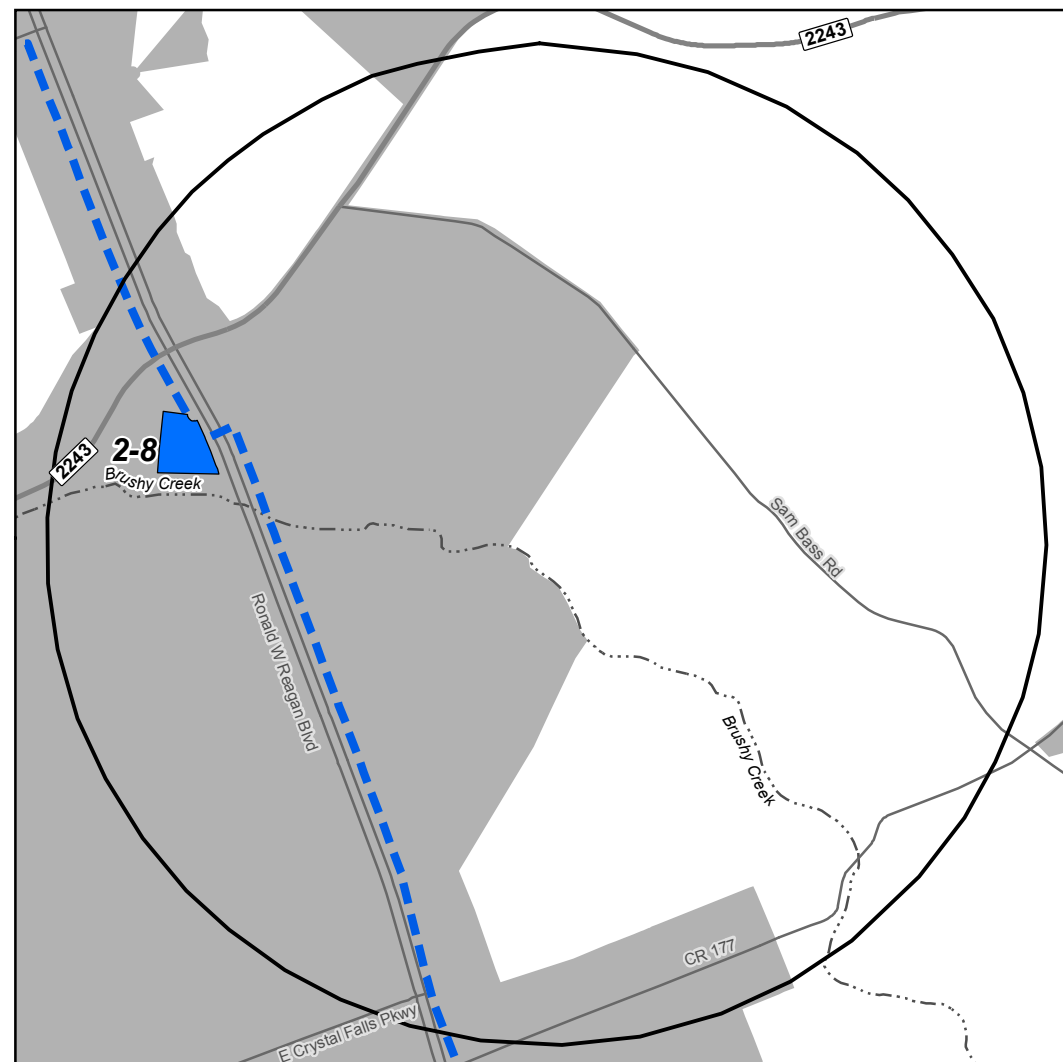


**Inset 3**  
**Substation Siting Area 1**

**Inset 4**  
**Round Rock Substation**



**Inset 1**  
**Leander Substation**



**Inset 2**  
**Substation Siting Area 2**